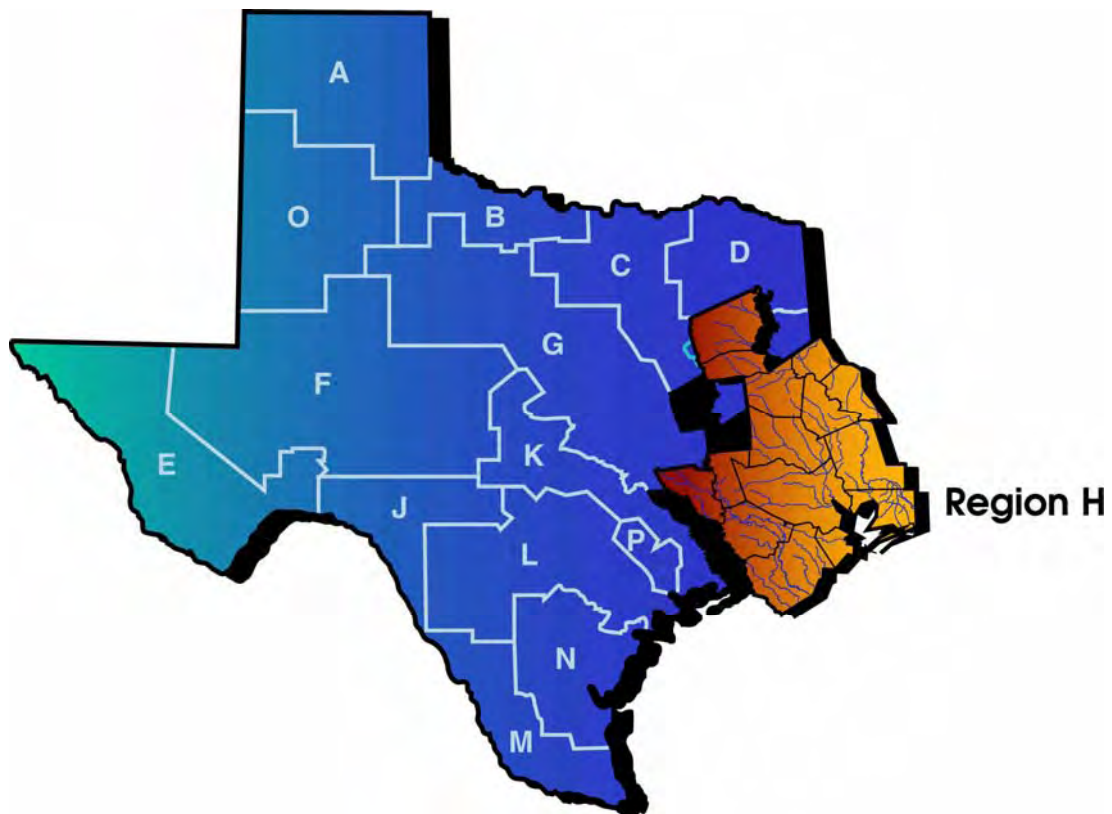


REGION H WATER PLANNING GROUP



**TEXAS WATER DEVELOPMENT BOARD
RESEARCH AND PLANNING FUND
REGIONAL WATER PLANNING**

June 2008

I. GENERAL INFORMATION

1. Legal name of applicant(s).
San Jacinto River Authority
2. Regional Water Planning Group:
Region H Water Planning Group
3. Authority of law under which the applicant was created.
The San Jacinto River Authority was created in accordance with Texas Revised Civil Statutes Annotated Article 8280-121.
4. Applicant's official representative, Name, Title, Mailing address, Phone number, Fax number, if available, E-mail Address, and Vendor ID Number.
Reed Eichelberger, P.E.
General Manager
San Jacinto River Authority
P.O. Box 329
Conroe, Texas 77305-0329
Phone No: (936) 588-7111
Fax No: (936) 588-3043
E-mail: reed@sjra.net
Vendor ID No: TIN 746000561
5. Is this application in response to a Request for Proposals published in the Texas Register?

Yes No
6. If yes to No. 6 above, list document number and date of publication of the Texas Register.
Texas Register Document No. 200800727, published February 15, 2008
7. Total proposed planning cost.
Base Funding: \$565,270
Supplemental Funding: \$665,900
8. Cash Contribution to the study.
No funds are currently identified to assist with the proposed study.
9. List source of cash contribution, explanation of source of local cash contribution.
N/A
10. Total grant funds requested from the Texas Water Development Board.
Base Funding: \$565,270
Supplemental Funding: \$665,900
11. Detailed statement of the purpose for which the money will be used.
Funds are requested to produce a revised Regional Water Plan for Region H. In addition to the basic tasks of comiling a complete Plan, additional items are propsed in order to further characterize water demands, evaluate existing management strategies to a higher degree, produce new water management strategies, and to examine the potential of water conservation efforts within Region H. Each individual task is explained in detail in **Appendix A**.
12. Detailed description of why state funding assistance is needed.

Regional Water Planning Groups are not political subdivisions and therefore have no means of raising funds for the preparation of Regional Water Plans other than accepting contributions. The need for state funding assistance is identified in 31 TAC 255, Subchapter C, relating to Regional Water Planning Groups.

13. Identify potential sources and amounts of funding available for implementation of viable solutions resulting from proposed planning.

Twenty-two Wholesale Water Providers were identified in the current Regional Water Plan. Each is pursuing the larger water management strategies within their service areas and will address the funding required for each as they are implemented.

II. PLANNING INFORMATION

14. A detailed scope of work for proposed planning. (Not to exceed 6 pages.)

The major scope items proposed for this planning process are listed below. Please see **Appendix A** for a detailed description of these tasks.

1. Planning Area Description
2. Population and Water Demands
3. Water Supply Analysis
4. Identification, Evaluation, and Selection of Water Management Strategies Based on Needs
5. Impacts of Selected Water Management Strategies on Key Parameters of Water Quality and Impacts of Moving Water from Rural and Agricultural Area
6. Water Conservation and Drought Management Recommendations
7. Description of How the Regional Water Plan is Consistent with Long-Term Protection of the State's Water Resources and Natural Resources
8. Unique Stream Segments/Reservoir Sites/Legislative Recommendations
9. Report to Legislature on Water Infrastructure Funding Recommendations
10. Adoption of Plan

The Region H Water Planning Group (WPG) has developed this scope of work, included as part of a Texas Water Development Board (TWDB) Regional Water Planning Grant Application, for completion of the 2011 Region H Regional Water Plan (RWP). The Region H WPG has identified, through stakeholder collaboration and public input, many complex and critical issues that will need to be addressed during development of the 2011 RWP. Region H includes over 400 individual Water User Groups (WUGs), three major river basins, four coastal basins, and nineteen Wholesale Water Providers (WWPs).

As a result, the development of a useable plan for Region H which accurately represents water needs, water supplies, and water management strategies is significantly more complex and burdensome than most other regions in the State. The Region H WPG is recommending supplemental funding for Tasks 2, 3, and 4 to properly address these issues. The following major issues, many of which are specific to Region H, are deemed critical and necessary for the development of the 2011 Regional Water Plan for Region H and will require supplemental funding if approved:

1. Based on mid-census projections provided by the TWDB, Region H is expected to exceed the population projections provided in the 2006 RWP by more than 300,000 people for the year 2010. This increased population could result in additional water demands of approximately 40,000 to 50,000 acre-feet per year in 2010. In addition, the majority of this increased population is projected to occur in the highly developed urbanized counties where significant water shortages are already identified in the 2006

2006 RWP. The Region H WPG considers this issue to be critical for the region and is committed to using the best and most up to date information in developing projections of needs for the region. A supplemental scope of work and budget is provided in Task 2, beyond the base funding amount, to address the development of population and water demands for Region H.

2. A large portion of the available and allocated surface water supply in Region H consists of run-of-river water rights. For regional supply planning purposes, firm yield determinations were made based on an annual firm reliability. In Region H however, there exist water rights which are significantly less reliable when analyzed on a monthly time-step. In fact, many water rights, when analyzed at a monthly time step, exhibit zero reliable diversion for multiple consecutive months during the drought of record. This situation decreases the ability to utilize a water supply for many of the intended purposes as currently specified in the 2006 Region H RWP. The Region H WPG considers this issue to be critical for the region and recommends that an evaluation be made to assess the impact and modify, where applicable, projected water supplies for the region. A supplemental scope of work and budget is provided in Task 3, beyond the base funding amount, to address the development of revised water supply projections for Region H.
3. Many of the water management strategies currently presented in the 2006 Region H RWP (BRA System Operations, wastewater reuse, desalination, etc.) have ongoing permitting, environmental, and stakeholder issues which could either jeopardize the implementation of the strategy or significantly reduce the amount of water developed as a result of implementation. Due to this uncertainty as well as a potential reduction in existing water supplies as outlined in 2 above, it is recommended that alternative water management strategies be developed for Region H. In addition, many strategies have or potentially will be undergoing some changes (Luce Bayou, Montgomery County, etc.), either to expected supply development and/or project configuration, since development of the 2006 RWP. The Region H WPG considers this issue to be critical for the region and recommends that an evaluation be made to ensure that the most up to date information is incorporated into the selected management strategies and projected water supplies for the region. Supplemental scopes of work and budgets are provided in Task 4, beyond the base funding amount, to address the development of revised and alternative water management strategies for Region H.
4. There are significant large raw and treated water projects expected to be implemented in Region H in the next 10 to 20 years, primarily as a result of the conversion from groundwater to surface water taking place throughout Region H. These projects include large transmission systems to convey raw and treated water from source of supply to end use, surface water treatment plants and expansions, and raw water development projects. It is expected that some, if not all, of the stakeholders for these projects will eventually seek funding from the TWDB for implementation. Not all of these projects are currently easily identifiable in the 2006 RWP. The Region H WPG considers this issue to be critical for the region and recommends that detail be added to the plan to more easily identify these important projects which in turn will maximize the potential for implementation. A supplemental scope of work and budget is provided in Task 4, beyond the base funding amount, to address the development of more detail and inclusive information related to large water facility projects in Region H.

In addition to the above critical issues which are required to be addressed for the 2011 Region H RWP, the Region H WPG has also identified issues that are important to the region, have significant public support, and ultimately, if addressed, would create a better overall RWP for Region H. The Region H WPG is recommending supplemental funding for Tasks 4 and 6 to properly address these issues. The following issues are

recommended to be addressed and will require supplemental funding if approved:

1. Environmental Flows and specifically the impact of water management strategies on Bay & Estuary (B&E) Inflows to Galveston Bay continues to be an important issue to the public and the many stakeholders involved in the Region H RWP process. The Region H WPG received funding during the First Biennium which focused on future 2060 conditions and the impacts of future management strategies on inflows to Galveston Bay. Water Management Strategies recommended in the 2006 RWP interact in a complex manner that may result in widely varied impacts on both instream flows and bay and estuary inflow throughout the planning horizon. Identifying impacts of management strategies throughout the planning horizon will better prepare the Region H WPG for selecting environmentally conscious solutions to water supply issues. A supplemental scope of work and budget is provided in Task 4, beyond the base funding amount, to address the impact of Water Management Strategies to B&E Inflows to Galveston Bay throughout the planning horizon in Region H.
2. Region H has continued to experience rapid growth and increased water needs beyond that projected in the 2006 Region H RWP. In addition, there are also issues which may result in a reduction of the total supply available for allocation in the region. As a result, there will continue to be increased competition for water resources over the planning period, limitations on viable water management strategies, and ultimately a greater need to implement successful water conservation measures to reduce overall demands and needs. Region H has been at the forefront in incorporating water conservation strategies into the regional water planning process. The Region H WPG considers water conservation to be critical to the region and recommends that additional work be conducted to better quantify the amount of water conservation currently being implemented and the future benefits that can be realized through the planning cycle. A supplemental scope of work and budget is provided in Task 6, beyond the base funding amount, to address the projected benefits of water conservation throughout the planning horizon in Region H.
15. A task budget for detailed scope of work by task.
Please see **Appendix B**.
16. An expense budget for detailed scope of work by expense category.
Please see **Appendix C**.
17. A time schedule for completing detailed Scope of Work by task.
Please see **Appendix D**.
18. Specific deliverables for each task in Scope of Work.
Deliverables for the scope items are presented with each scope item in **Appendix A**.
19. Method of monitoring study progress.
Progress reports to the TWDB, Regional Planning Group, and San Jacinto River Authority.
20. Qualifications and direct experience of proposed project staff.
Please see **Appendix E**.

III. WRITTEN ASSURANCES

Written assurance of the following items:

Proposed planning does not duplicate existing projects;

The proposed planning does not duplicate existing projects.

Implementation of viable solutions identified through the proposed planning will be diligently pursued and identification of potential sources of funding for implementation of viable solutions;

The Wholesale Water Providers identified in the current Regional Water Plan have begun the preliminary studies and implementation steps for the near-term water management strategies and it is expected that the wholesale water providers identified in this next round of water planning will implement those strategies that fall within their service areas. Funding for these strategies will be determined on a case-by-case basis by the appropriate political subdivision.

If a grant is awarded, written evidence that local matching funds are available for the proposed planning must be provided when the contract is executed.

As stated above, the Region H Water Planning Group requests funds for these studies without local matching funds.

IV. PROOF OF NOTIFICATION

Proof of notification

Develop or revise regional water plans. Eligible applicants requesting funds to develop or revise regional water plans must, not less than 30 days before board consideration of the application, provide notice that an application for planning assistance is being filed with the executive administrator by:

- (1) publishing notice once in a newspaper of general circulation in each county located in whole or in part in the regional water planning area; and
- (2) mailing notice to each mayor of a municipality with a population of 1,000 or more or which is a county seat and that is located in whole or in part in the regional water planning area, to each county judge of a county located in whole or in part in the regional water planning area, to all districts and authorities created under Texas Constitution, Article III, §52, or Article XVI, §59, located in whole or in part in the regional water planning area based upon lists of such water districts and river authorities obtained from Texas Commission on Environmental Quality, and all regional water planning groups in the state.

The notice must include the following:

Name and address of applicant and applicant's official representative;

Brief description of proposed planning area;

Purpose of the proposed planning;

Texas Water Development Board Executive Administrator's name and address; and

Statement that any comments on the proposed planning must be filed with the applicant and the Texas Water Development Board Executive Administrator within 30 days of the date on which the notice was mailed.

The Region H Planning Group has complied with this request. Information regarding the notices can be found in **Appendix F**.

APPENDIX A
DETAILED SCOPE OF WORK

Scope Item No. 0 – Scope of Work Development

1. Meet with Scopint Committee twice prior to May 28, 2008 Region H WPG meeting to detail and discuss draft scope items to be included in Grant Application for 2nd Phase funding.
2. Develop schedule for development of draft documents to the Committee, presentation of Grant Application to the RWPG, and submittal to the TWDB.
3. Coordinate with TWDB on allowable tasks and subtasks.
4. Develop draft scoping document narrative for submission to the Scoping Committee for approval of overall tasks prior to development of cost estimate.
5. Coordinate with Region C and G on modeling tasks that potentially impact water availability and supply estimates.
6. Receive feedback from Scoping Committee and prepare draft scope narrative and estimated cost estimates for review by Scoping Committee.
7. Revise Narrative scope document based on feedback from Scoping Committee and revise cost estimates for subtasks.
8. Submit task and subtask budgets and narrative scope to Scoping Committee for final approval.
9. Make final modifications to scope document and prepare for Region H WPG Chairman signature and submit to TWDB.

Deliverables: This completed application for grant funding serves as the deliverable for this scope item.

Scope Item No. 1 – Planning Area Description

1. Review listing of Water User Groups (WUGs) from this round with list from last round and include descriptions of any new WUGs
2. Review TPWD listing of threatened and endangered species and their habitat and incorporate any changes since the listing from the last round.
3. Update section of report summarizing population and water demands for Region H in accordance with revisions made to Tasks 2 and 3 for the 2011 Region H Regional Water Plan.
4. Update section of the report summarizing Drought Preparations in accordance with results obtained as a result of the Drought Management Study performed as part of Phase 1 planning for the 2011 Region H Regional Water Plan.
5. Update section of report summarizing recommendations made in the 2006 Region H Regional Water Plan.
6. Submit revised Chapter 1 to Region H WPG members for review and approval.
7. Make changes based on comments.

Deliverables: A completed Chapter 1 describing Region H Planning Area will be delivered in the 2011 RWP as a work product.

Scope Item Number 2 – Population and Water Demands BASE FUNDING

1. Prepare correspondence to all WUGs detailing population and demand projections for the 2011 regional plan and request that they reply with any comments or requested changes.
2. Prepare estimates of projected population and water demands for new municipal WUGs in Region H including, but possibly not limited to, North Fort Bend Water Authority.
3. Meet with Wholesale Water Providers to determine what requests for service are in their planning horizons and compare to population projections for individual WUGs and County-other.
4. Review TWDB contracted steam-electric power generation demand numbers and make changes to the figures and tables based on the updated amounts as appropriate.

5. Review any comments received for compliance with TWDB requirements and incorporate changes which meet TWDB conditions for changes.
6. Prepare and submit draft chapter text and changes to the Region H WPG for review and approval prior to seeking TWDB approval.
7. Provide any changes to TWDB for review and approval prior to finalizing.
8. Incorporate changes to database tables as appropriate.

Deliverables: A completed Chapter 2 detailing revised population and water demands will be delivered in the 2011 RWP as a work product.

Scope Item Number 2 – Population and Water Demands SUPPLEMENTAL FUNDING

Changed Condition: The State demographer has prepared mid-Census population estimates which indicate that the populations of many of the Counties and Cities in Region H have already surpassed the 2010 projections. This condition is true for Austin, Brazoria, Chambers, Fort Bend, Galveston, Harris, Montgomery, Polk, and Waller County. The RHWPG sees this task as an essential part of the Plan development process as the accurate forecasting of population trends directly impacts future water demands and drives the need for strategies.

Tasks to be performed under the supplemental funding request include:

1. Research Texas State Data Center population projections for individual cities and determine what growth rate has occurred in the 5 years since the 2000 census, as well as individual projections by year since the 2005 mid-census estimates.
2. Review studies of population and demand growth conducted by local stakeholders including but not limited to the North Harris County Regional Water Authority, West Harris County Regional Water Authority, Central Harris County Regional Water Authority, and the North Fort Bend Water Authority.
3. Develop projections for 2010 based on growth rates experienced during the first five years after the census, and any individual year projections since that time.
4. Develop adjusted year 2010 populations for those WUGs which have experienced increases and/or decreases from the 2006 Regional Plan projections.
5. Review county-wide Texas State Data Center population projections to determine whether or not the regional total population should be adjusted upward.
6. Incorporate study results from local stakeholders, as appropriate.
7. Prepare methodology for allocating population at the WUG level and for developing population projections beyond 2010 through the 2060 planning cycle which meets TWDB requirements and submit to RWPG for approval.
8. Submit RWPG approved methodology to TWDB for concurrence prior to developing revised projections applying methodology proposed.
9. Develop revisions for individual WUG populations.
10. Provide mail out to each WUG concerning the revised population and water demand estimates and ask for concurrence with these projections for the next plan.
11. Using per capita water usage from the 2006 RWP or updated per capita water usage if applicable, determine impacts on water demands due to increased and/or decreased populations for each individual WUG.
12. Prepare tables of population and water demands for RWPG approval.
13. Submit to TWDB for approval of draft numbers.
14. Make changes based on TWDB comments as appropriate and provide final numbers to RWPG for approval.

Deliverables: The results of this analysis will be included in Chapter 2 of the 2011 RWP.

**Scope Item No. 3 – Water Supply Analysis
BASE FUNDING**

1. Update groundwater supply volumes for the Gulf Coast Aquifer based on revisions to the groundwater availability model, where appropriate.
2. Incorporate managed available groundwater (MAG) numbers for aquifers covered under GMA 14 Desired Future Condition adoption, where appropriate.
3. Reviewing the Desired Future Condition status of other GMA's covering Region H to determine status and whether or not they will be completed in time to be incorporated into the 2011 regional plan. Review will include establishment of a deadline for inclusion in the 2011 RWP for MAG's with minor impact and for MAGs with major impacts to available groundwater.
4. Incorporate, where applicable, changes to groundwater supplies as a result of changed conditions and/or requirements of existing or new Groundwater Conservation Districts (GCDs) in Region H.
5. Include information and/or results from other studies, including those provided by the TWDB, related to groundwater availability that may impact Region H.
6. Incorporate revisions to water rights and/or contracts that have occurred since the last plan.
7. Update firm yield surface water supplies based on water right reliability and supply contracts.
8. Revise wording for Chapter 3 of the plan to include new supply availability numbers.
9. Submit revised chapter to Region H WPG members for review and approval.
10. Submit approved chapter to TWDB for comment.
11. Present TWDB comments to planning group with associated recommended changes and seek approval for final.
12. Entering the data from this portion of the plan into DB12.

Deliverables: A completed Chapter 3 detailing revised water supplies will be delivered in the 2011 RWP as a work product.

**Scope Item No. 3 – Water Supply Analysis
SUPPLEMENTAL FUNDING**

Changed Condition: The Region H Regional Water Plan estimated current and future surface water supply based on annual firm yields (reservoirs) and annual firm diversions (run-of-river) determined from the TCEQ WAMs. However, there are water rights in Region H that have a significant loss of yield when subjected to a more stringent requirement of no monthly shortages. There have been requests by water providers in Region H to perform an evaluation to quantify the impact of this issue and to provide additional management strategies, where applicable, to address this shortage. This is especially important to run-of-river surface water rights. The RHWPG views this task as essential in evaluating, in detail, the actual water supply available from both reservoir and run-of-river supplies and will be instrumental in identifying strategies to firm up the reliabilities of these resources.

1. Using the updated version of the TCEQ WAM Run 3 for the Brazos, San Jacinto, Trinity, and the coastal basins within Region H, evaluate surface water rights to quantify the firm yield of water supplies on a monthly basis for each planning decade (2010 to 2060).
2. Review the Region C 2006 RWP and identify WMSs that may reduce return flows to the lower basin and Lake Livingston.
3. Perform a desktop analysis of upper Trinity River Basin WUG demands and reuse strategies to estimate the annual return flow that can be expected.
4. Coordinate with the Region C Planning Group to determine the suitability of these return flow estimates.
5. Perform a firm yield analysis with the Trinity River WAM to determine if the projected return flow volume is sufficient for maintaining the firm yield of the Lake Livingston water rights.

6. Perform several iterative firm yield analyses with the Trinity River WAM to determine the necessary level of return flows required for making the Livingston rights firm. Compare this number to the calculated return flows from Region C to determine excess return flows or the projected shortfall between the two numbers.
7. Make a summary of the study results available to the Region C Water Planning Group for review and input.
8. Prepare a summary section for the Chapter 3 report.
9. Compare this re-evaluation of firm yield to the firm yields and surface water supplies projected in the 2006 Region H Regional Water Plan for each planning decade (2010 to 2060).
10. Present the results of the analysis to the Region H WPG and the TWDB.
11. Meet and coordinate with major surface water rights holders in Region H (e.g., City of Houston, GCWA, BRA, TRA, CLCND, etc.) on the results of this analysis. Incorporate information and requests from major surface water rights holders into analysis.
12. Coordinate with Regions G and C on the impact, if any, of these modified firm yield determinations.
13. Recommend what, if any, surface water supply numbers require modification from the 2006 Region H Regional Water Plan based on these modified firm yield determinations.
14. Assign revised available water supplies to appropriate WUGs based on existing knowledge of wholesale contracts and information gained from contacting water providers.
15. Revise projected shortages for WUGs, where applicable, based on recommended revised surface water supply estimates.

Deliverables: The results of this analysis will be included in Chapter 3 of the 2011 RWP.

**Scope Item No. 4 – Identification, Evaluation, and Selection of Water Management Strategies Based on Needs
BASE FUNDING**

1. Perform an update of water management strategies capital costs to second quarter 2007 price levels for all strategies from the 2006 plan that will be carried over to the 2011 regional plan. This update will be performed for the majority of the strategies by updating the existing cost tables to the required index.
2. Perform an update of water management strategies Operations and Maintenance (O&M) costs for strategies as noted above to be reflective of updated power and labor costs as well as annualized capital costs.
3. Identify, evaluate, and select new management strategies for the current WUGs in order to provide adequate strategies for those WUGs that have seen a reduction in available supplies from the new model and from the increase environmental flow needs or have experienced increases in demand due to revised population projections or reductions in firm yield due to an application of a “no monthly shortages” policy.
4. Incorporate revisions from modeling done in the first biennium of this planning round, and the associated environmental flow needs and concerns into the matrix of available options and reevaluate the adequacy and effectiveness of the management strategy selected.
5. Incorporate the potential for use of interruptible supplies identified in the First Biennium study as a potential management strategy to be compared with other existing strategies.
6. Select water management strategies for identified needs.
7. Re-run Water Availability model to test environmental impacts of new strategies on environmental flows
8. Revise wording for Chapter 4 of the plan to include the new management strategies.
9. Submit revised chapter to Region H WPG members for review and approval.
10. Submit approved chapter to TWDB for comment
11. Present TWDB comments to planning group with associated recommended changes and seek approval for final.
12. Incorporate data into the TWDB website

Deliverables: A completed Chapter 4 detailing revised water management strategies will be delivered in the 2011 RWP as a work product.

Scope Item No. 4 – Identification, Evaluation, and Selection of Water Management Strategies Based on Needs

SUPPLEMENTAL FUNDING

1. Changed Conditions for Strategies: Several strategies in Region H are being refined on a continuous basis. Furthermore, there are outstanding permitting and environmental issues that impact the development of strategies. The items listed below are targeted at the review of strategies that have undergone known modification since the 2006 RWP or have arisen since the publication of that Plan. Updating these strategies to current plans is essential to completing the RWP and is also necessary to allow for the future funding of water management strategy projects through state funding.
 - a. Update to BRA Systems Operations Permit
 - i. Coordinate with BRA status regarding the status of the System Operations permit and identify any expected changes in yield, return flows, and supply volumes for Region H.
 - ii. Determine the impact on water availability from the System Operations strategy due to the permitting process as well as other factors in the Brazos Basin (increased demands, environmental, etc.).
 - iii. Obtain the Brazos System Operations WAM from BRA.
 - iv. Modify the System Operation model to include other major water management strategies in the Brazos basin.
 - v. Use modified WAM to compare the availability of interruptible supplies that could be captured and stored in the lower basin before and after the implementation of System Operation and other upstream strategies.
 - vi. Identify WUGs that were assigned water from the System Operations strategy that will require water from another WMS and identify an available source to meet shortages.
 - vii. Revise applicable portions of the Plan to include revised System Operations supply and new WMS allocation.
 - viii. Identify operational mechanisms/conditions of the System Operation strategy intended to protect Region H downstream water right reliability. Prepare a summary of the operating plan including a list of these safeguards and their levels.
 - ix. Update Plan and DB12 to reflect changed condition.
 - b. Montgomery County Surface Water Supply
 - i. Consult with SJRA regarding the current plans for surface water conversion in Montgomery County.
 - ii. Revise source allocations for Montgomery County to reflect current strategy and reallocate sources and WMSs for other WUGs in the 2006 RWP where necessary.
 - iii. Update strategy costs according to data provided by SJRA.
 - iv. Update Plan and DB12 to reflect changed condition.
 - c. Luce Bayou Strategy Re-Definition
 - i. Update Luce Bayou strategy to parallel the preliminary engineering report accompanying CWA's application for WIF funding.
 - ii. Correspond with CWA as well as the COH, NHCRWA, WHCRWA, CHCRWA, and NFBWA as necessary to determine the latest status of the project.
 - iii. Revise the strategy as necessary to reflect changes in WUG shortages identified in the process of updating demands and supplies.

- iv. Update Plan and DB12 to reflect changed condition.
 - d. Identification of New or Revised Raw and Treated Water Projects
 - i. Prepare correspondence to all WWPs to request information regarding major water projects to be considered for inclusion in the 2011 RWP, including treatment facility construction and upgrades as well as raw and treated water transmission projects.
 - ii. Meet with WWPs known to be planning extensive projects that may utilize WIF and state participation funding and any WWPs indicating an interest in response to the correspondence described above.
 - iii. Review Plan for consistency with existing projects identified in the 2006 RWP and any known, changed conditions since development of the 2006 Plan.
 - iv. Obtain projected costs from project sponsors for inclusion in Plan.
 - v. Update Plan and DB12 to reflect changed condition.

- 2. Environmental Flows Investigation: Efforts in the First Biennium focused on future 2060 conditions and the impacts of future management strategies on inflows to Galveston Bay. The preliminary results of this study and further investigation indicate that the management strategies recommended in the 2006 RWP interact in a complex manner that may result in widely varied impacts on bay and estuary inflow throughout the planning horizon. This is especially the case as the timing of certain strategies such as reuse and the importation of water occur in different decades. The end result may be a worst-case scenario for inflows to Galveston occurring in a decade sooner than 2060. Identifying impacts of management strategies throughout the planning horizon will better prepare the RHWPG for selecting environmentally conscious solutions to water supply issues. The following tasks aim to investigate this possibility in greater detail than was possible in the First Biennium study:
 - a. Obtain the latest Run 8 (Current Conditions) WAM models from TCEQ for the Neches-Trinity, Trinity, Trinity-San Jacinto, San Jacinto, and San Jacinto-Brazos Basins.
 - b. Use TWDB's DB07 to identify the projected water usage from each existing water right and future strategy within the study areas encompassing the two river and three coastal basins, including strategies implemented by Region C.
 - c. Correspond with Region C where necessary in order to accurately characterize the availability of return flows in each decade entering the lower Trinity River Basin.
 - d. Link water usage as a result of demand (not allocation) from each WUG to each supply source and each water right. Compile these demands for each water right to determine projected diversion for each water right in the years 2010, 2020, 2030, 2040, 2050, and 2060.
 - e. Compile the amount of water used in every decade of the planning period for each current and/or new water right associated with management strategies.
 - f. Modify the Run 8 models for each basin to create a future condition for the years 2010, 2020, 2030, 2040, 2050, and 2060.
 - i. Insert the proper code to represent new management strategies in the appropriate decade.
 - ii. For each decade, insert the proper diversions for each water right as identified above.
 - iii. Modify static return flows (CI cards) where necessary to properly represent return flows from Interbasin transfers, groundwater, and any otherwise "hard-wired" return flows.
 - iv. Develop area-capacity-elevation (ACE) curves to simulate storage in major reservoirs within the study basins and enter into model.
 - g. Execute the modified Run 8 models to develop regulated flows at the basin outlets into Galveston Bay for:
 - i. Each planning decade
 - ii. Each strategy in the 2006 Region H RWP individually and collectively.

- h. Compile the model regulated flows for the modified Run 8 models to determine the impacts of each strategy individually and conjunctively with all other strategies and determine which strategies have the greatest impacts (positive and negative) on inflows to Galveston Bay.
 - i. Summarize the results of the analysis in a technical memorandum and add accompanying text to Chapter 4.
 - j. Include the evaluation of bay and estuary inflows as a criterion for evaluating impacts from water management strategies in Chapter 4.
3. Environmental Flows Coordination: The issue of environmental flows is central to the determination of impacts from Water Management Strategies that lead to the preferential selection of strategies within the RWP. This task aims to enhance coordination with the ongoing initiatives to evaluate the need for both instream and bay and estuary flows and the impacts that strategies will have on these critical factors.
- a. Galveston Bay Freshwater Inflow Group (GBFIG)
 - i. Sponsor up to 3 GBFIG meetings, including planning and organizing the meeting logistics, announcements, agendas, and meeting facilities.
 - ii. Arrange for professional facilitation of the meetings and implementation of the meeting requirements.
 - iii. Present technical information developed under this work task and other related Region H studies at the meetings.
 - iv. Record, post and distribute the summary notes, relevant results and supporting materials of all meetings.
 - v. Prepare a summary report of the GBFIG activities and of any consensus agreements of GBFIG participants for distribution to RHRWPG and the TWDB.
 - b. Coordination with Environmental Flows Allocation Process
 - i. Attend meetings of the Bay/Basin Stakeholder Group for the Trinity and San Jacinto Rivers/Galveston Bay Area and maintain contact with the Trinity-San Jacinto Bay and Estuary Science Team.
 - ii. Provide input on Region H experience in environmental flows as requested by the stakeholder groups.
 - iii. Provide technical support for the flow allocation process from expertise developed in the Regional Planning Process
 - iv. Prepare a summary report detailing efforts supporting the Environmental Flows Allocation process including any technical memoranda provided to the stakeholder groups in support of their efforts.
 - c. Region H Water Planning Group
 - i. Periodically update the RHWPG on the activities of the GBFIG and Instream Flow stakeholder groups.
 - ii. Summarize and report on findings of the Environmental Flows task as suitable milestones in the conduct of the program.
 - iii. On behalf of the RHWPG, meet with other interest groups such as Galveston Bay Foundation, the Galveston Bay Estuary Program of TCEQ, and various state and federal agencies to review the results and discussions of the two stakeholder groups.
4. Alternative Strategy Formulation: Several strategies in the 2006 RWP rely on several specific factors to be successfully implemented. As time passes between the development of the RWPs, some alternative strategies with comparable cost benefit ratios to selected strategies may become more attractive alternatives in light of new information. The recommendation of alternative strategies will increase the flexibility of the Plan and enhance the ability of stakeholders to obtain funding for projects to respond to rapidly increasing demands in the near-term. Furthermore, this task promotes the investigation of new strategies that have not been considered in the existing RWPs.

- a. Update pertinent information for strategies that were not selected in the 2006 RWP.
- b. Identify new strategies that may be effective strategies. This includes but is not limited to the development of storage to enhance yields from run-of-river rights, aquifer storage and recovery (ASR), and the desalination of brackish water.
- c. Meet with local stakeholders that are considering strategies outside of those listed in the 2006 RWP for their input on potential strategies.
- d. Develop yield and cost figures for each strategy in order to compare to current strategies.
- e. Develop a matrix of impacts associated with each potential alternative strategy.
- f. Link alternative strategies to WUG shortages currently being met with a selected strategy from the 2006 RWP.
- g. Present results of alternative management strategy analysis to RWP group to decide which, if any, alternative water management strategies will be recommended for inclusion in the 2011 RWP.
- h. Based on RWP group decision, incorporate recommended alternative water management strategies for identified WUGs in the 2011 RWP.
- i. Summarize the results of this study within Chapter 4.

Deliverables: The results of these analyses will be included in Chapter 4 of the 2011 RWP and other chapters where the results produced would be applicable.

Scope Item No. 5 – Impacts of Selected Water Management Strategies on Key Parameters of Water Quality and Impacts of Moving Water from Rural and Agricultural Areas

BASE FUNDING

1. Review and update information in plan for all strategies which have remained the same
2. Address quality impacts of new management strategies developed during this round of planning
3. Revise wording for Chapter 5 of the plan to include the new management strategies.
4. Submit revised chapter to WPG members for review and approval.
5. Submit approved chapter to TWDB for comment
6. Present TWDB comments to planning group with associated recommended changes and seek approval for final.

Deliverables: A completed Chapter 5 detailing revised impacts will be delivered in the 2011 RWP as a work product.

Scope Item No. 6 – Water Conservation and Drought Management Recommendations

BASE FUNDING

1. Produce and distribute a survey for each WUG asking about water conservation measures implemented and measures planned, as well as what impacts of conservation measures they have been able to measure.
2. Compare information received to information contained in the 2006 plan to determine level of impact.
3. Revise conservation strategies in the Plan to reflect information gained from survey.
4. Incorporate results of First Biennium study on drought contingency into Chapter 6.
5. Revise wording for Chapter 6 of the plan to include the new management strategies.
6. Submit revised chapter to Region H WPG members for review and approval.
7. Submit approved chapter to TWDB for comment
8. Present TWDB comments to planning group with associated recommended changes and seek approval for final.

Deliverables: A completed Chapter 6 detailing revised conservation and drought management recommendations will be delivered in the 2011 RWP as a work product.

Scope Item No. 6 – Water Conservation and Drought Management Recommendations
SUPPLEMENTAL FUNDING

Water Conservation Evaluation: The conservation strategies in the 2006 RWP were based upon available information on conservation within the Region. These levels of conservation may not be appropriate to actual results in all water systems due to size or socioeconomic factors. This task will evaluate actual observed conservation impacts from a number of water systems and verify the practicality of strategies that are already recommended in the 2006 RWP. Performing this study will be essential for determining the role of water conservation strategies or recommending alternative strategies to augment conservation goals that have been diminished due to observed efficacy.

Tasks to be performed under the supplemental funding request include:

1. Contact TCEQ and TWDB in order to obtain any water conservation plans that have not been received by the RWPG.
2. Identify entities that were required to submit specific plans for water conservation and review the submitted plans to prepare a summary of recommended water conservation practices throughout Region H and the expected efficacy of these techniques.
3. Contact these entities and request any preliminary information pertaining to actual observed efficacy and cost to implement.
4. Compare planned and actual water conservation performance and cost to the conservation strategies presented in the 2006 RWP.
5. Use this information to make adjustments to conservation WMS volumes and costs for Region H in Chapter 4.
6. Assign alternative strategies as necessary to supplement shortfalls in supply from revised conservation strategy.
7. Add summary section to Chapter 6 to address the information gained in this study.

Deliverables: The results of this analysis will be included in Chapter 6 of the 2011 RWP and other chapters where the results produced would be applicable.

Scope Item No. 7 – Description of How the Regional Water Plan is Consistent with Long-Term Protection of the State's Water Resources and Natural Resources
BASE FUNDING

1. Update the current descriptions of water management strategies with any new strategies developed during this planning round, as well as any alternate strategies which are developed for specific WUGs with shortages which need additional flexibility.
2. Revise wording for Chapter 7 of the plan to include the new management strategies.
3. Submit revised chapter to Region H WPG members for review and approval.
4. Submit approved chapter to TWDB for comment.
5. Present TWDB comments to planning group with associated recommended changes and seek approval for final.

Deliverables: A completed Chapter 7 regarding Plan consistency will be delivered in the 2011 RWP as a work product.

Scope Item No. 8 – Unique Stream Segments / Reservoir Sites / Legislative Recommendations
BASE FUNDING

1. Convene RWPG to review designations and recommendations from last round.
2. Provide any updates of descriptions of reservoir projects and any changes in classifications in stream segments.

3. Review the legislative recommendations made in the last round of planning and determine the need for addition to or removal from the list.
4. Revise wording for Chapter 8 of the plan to include the new management strategies.
5. Submit revised chapter to Region H RWPG members for review and approval.
6. Submit approved chapter to TWDB for comment.
7. Present TWDB comments to planning group with associated recommended changes and seek approval for final.

Deliverables: A completed Chapter 8 summarizing recommendations will be delivered in the 2011 RWP as a work product.

Scope Item No. 9 – Report to Legislature on Water Infrastructure Funding Recommendations
BASE FUNDING

1. Integrate WIF information request into conservation plan letter to individual WUGs.
2. Receive and collate information on infrastructure needs from individual WUGs and develop tables of total funds needed.
3. Coordinate with WUGs indicating a need for WIF funding to determine detailed needs and costs associated with their anticipated projects.
4. Revise wording for Chapter 9 of the plan to include the updated WIF funding needs.
5. Include text in Chapter 9 to summarize each proposed WIF project and indicate its location in the RWP along with the sources and WUGs associated with the project.
6. Submit revised chapter to Region H WPG members for review and approval.
7. Submit approved chapter to TWDB for comment.
8. Present TWDB comments to planning group with associated recommended changes and seek approval for final.

Deliverables: A completed Chapter 9 summarizing Water Infrastructure Funding recommendations will be delivered in the 2011 RWP as a work product.

Scope Item No. 10 – Adoption of Plan
BASE FUNDING

- A. *Public Participation for Planning Grant Process* – Provision for public comment on the proposed scope of work, schedule of activities, and required budgets for the three remaining years of the third planning cycle.
 1. Provide public notification of Region H RWPG intent to apply for grant funding for the next three years of the third planning cycle.
 2. Make grant applications available to the general public throughout Region H.
 3. Make presentations explaining the proposed grant funding for Region H RWPG in a public meeting.
 4. Incorporate changes requested by Region H RWPG as a result of public comments.
- B. *Periodic Meetings of the Region H RWPG* – Technical support and participation of the regular and special called meetings of the Region H RWPG.
 1. Participate in approximately 12 regular meetings of the Region H RWPG.
 2. Participate in developing agendas, arranging speakers, and coordinating activities for the Region H RWPG.
 3. Develop presentations and handout materials for the regular and special meetings to provide technical and explanatory data to the Region H RWPG and its subcommittees.
- C. *Required Public Meetings* – Provide technical support and participate in three required public meetings for:

- a. Receiving input on draft water demand calculations for applicable water user groups in the region.
 - b. Receiving input on the selected water management strategies.
 - c. Receiving input on the draft 2011 Regional Water Plan.
1. Provide notice for the three public meetings.
 2. Develop presentations and handout materials for the public meetings to provide to the general public.
 3. Provide draft responses for RWPG approval to any questions that are asked at the public meetings.

D. Administrative Support

1. Prepare and submit invoices to the SJRA for work performed for the RWPG and provide consultant's status report for each meeting.
2. Maintain lists of contacts for regional planning information in the region, coordinated with Jace Houston at SJRA.
3. Attend and prepare presentation and handout materials for public meetings in various locations of the region to solicit input on the draft Region H Regional Plan.
4. Prepare report section summarizing Task 10 activities.
5. Prepare and transmit correspondence once Region H RWPG approval of draft responses is obtained.

Deliverables: Deliverables from this task will include properly prepared notices of action by the Planning Group, minutes of public meetings and hearings, and a summary of all associated efforts in Chapter 10 of the 2011 RWP.

APPENDIX B
TASK BUDGET

Task	Task Description	FY 2008-09	FY 2010-11	TOTAL
0	Scope of Work Development	\$ 10,000	\$ -	\$ 10,000
1	Meet with Scoping Committee twice prior to May 28, 2008 Region H WPG meeting to detail and discuss draft scope items to be included in Grant Application for 2nd Phase funding.	\$ 2,000	\$ -	\$ 2,000
2	Develop schedule for development of draft documents to the Committee, presentation of Grant Application to the RWPG, and submittal to the TWDB.	\$ 700	\$ -	\$ 700
3	Coordinate with TWDB on allowable tasks and subtasks.	\$ 900	\$ -	\$ 900
4	Develop draft scoping document narrative for submission to the Scoping Committee for approval of overall tasks prior to development of cost estimate.	\$ 1,200	\$ -	\$ 1,200
5	Coordinate with Region C and G on modeling tasks that potentially impact water availability and supply estimates.	\$ 700	\$ -	\$ 700
6	Receive feedback from Scoping Committee and prepare draft scope narrative and estimated cost estimates for review by Scoping Committee.	\$ 1,200	\$ -	\$ 1,200
7	Revise Narrative scope document based on feedback from Scoping Committee and revise cost estimates for subtasks.	\$ 1,200	\$ -	\$ 1,200
8	Submit task and subtask budgets and narrative scope to Scoping Committee for final approval.	\$ 1,500	\$ -	\$ 1,500
9	Make final modifications to scope document and prepare for Region H WPG Chairman signature and submit to TWDB.	\$ 600	\$ -	\$ 600
1	Planning Area Description	\$ 10,000	\$ -	\$ 10,000
1	Review listing of Water User Groups (WUGs) from this round with list from last round and include descriptions of any new WUGs	\$ 2,200	\$ -	\$ 2,200
2	Review TPWD listing of threatened and endangered species and their habitat and incorporate any changes since the listing from the last round.	\$ 900	\$ -	\$ 900
3	Update section of report summarizing population and water demands for Region H in accordance with revisions made to Tasks 2 and 3 for the 2011 Region H Regional Water Plan.	\$ 1,100	\$ -	\$ 1,100
4	Update section of the report summarizing Drought Preparations in accordance with results obtained as a result of the Drought Management Study performed as part of Phase 1 planning for the 2011 Region H Regional Water Plan.	\$ 1,100	\$ -	\$ 1,100
5	Update section of report summarizing recommendations made in the 2006 Region H Regional Water Plan.	\$ 1,500	\$ -	\$ 1,500
6	Submit revised Chapter 1 to Region H WPG members for review and approval.	\$ 2,100	\$ -	\$ 2,100
7	Make changes based on comments.	\$ 1,100	\$ -	\$ 1,100
2	Population and Water Demands	\$ 138,200	\$ -	\$ 138,200
A	Base Funding	\$ 40,000	\$ -	\$ 40,000
1	Prepare correspondence to all WUGs detailing population and demand projections for the 2011 regional plan and request that they reply with any comments or requested changes.	\$ 3,400	\$ -	\$ 3,400
2	Prepare estimates of projected population and water demands for new municipal WUGs in Region H including, but possibly not limited to, North Fort Bend Water Authority.	\$ 7,000	\$ -	\$ 7,000
3	Meet with Wholesale Water Providers to determine what requests for service are in their planning horizons and compare to population projections for individual WUGs and County-other.	\$ 7,800	\$ -	\$ 7,800
4	Review TWDB contracted steam-electric power generation demand numbers and make changes to the figures and tables based on the updated amounts as appropriate.	\$ 5,700	\$ -	\$ 5,700
5	Review any comments received for compliance with TWDB requirements and incorporate changes which meet TWDB conditions for changes.	\$ 7,400	\$ -	\$ 7,400
6	Prepare and submit draft chapter text and changes to the Region H WPG for review and approval prior to seeking TWDB approval.	\$ 5,900	\$ -	\$ 5,900
7	Provide any changes to TWDB for review and approval prior to finalizing.	\$ 600	\$ -	\$ 600
8	Incorporate changes to database tables as appropriate.	\$ 2,200	\$ -	\$ 2,200
B	Supplemental Funding - Population Projections	\$ 98,200	\$ -	\$ 98,200
1	Research Texas State Data Center population projections for individual cities and determine what growth rate has occurred in the 5 years since the 2000 census, as well as individual projections by year since the 2005 mid-census estimates.	\$ 7,300	\$ -	\$ 7,300
2	Review studies of population and demand growth conducted by local stakeholders including but not limited to the North Harris County Regional Water Authority, West Harris County Regional Water Authority, Central Harris County Regional Water Authority and the North Fort Bend Water Authority.	\$ 8,100	\$ -	\$ 8,100
3	Develop projections for 2010 based on growth rates experienced during the first five years after the census, and any individual year projections since that time.	\$ 15,500	\$ -	\$ 15,500
4	Develop adjusted year 2010 populations for those WUGs which have experienced increases and/or decreases from the 2006 Regional Plan projections.	\$ 14,700	\$ -	\$ 14,700
5	Review county-wide Texas State Data Center population projections to determine whether or not the regional total population should be adjusted upward.	\$ 14,700	\$ -	\$ 14,700
6	Incorporate study results from local stakeholders, as appropriate.	\$ 5,300	\$ -	\$ 5,300
7	Prepare methodology for allocating population at the WUG level and for developing population projections beyond 2010 through the 2060 planning cycle which meets TWDB requirements and submit to RWPG for approval.	\$ 8,800	\$ -	\$ 8,800
8	Submit RWPG approved methodology to TWDB for concurrence prior to developing revised projections applying methodology proposed.	\$ 4,500	\$ -	\$ 4,500
9	Develop revisions for individual WUG populations.	\$ 7,300	\$ -	\$ 7,300
10	Provide mail out to each WUG concerning the revised population and water demand estimates and ask for concurrence with these projections for the next plan.	\$ 1,900	\$ -	\$ 1,900
11	Using per capita water usage from the 2006 RWP or updated per capita water usage if applicable, determine impacts on water demands due to increased and/or decreased populations for each individual WUG.	\$ 3,200	\$ -	\$ 3,200
12	Prepare tables of population and water demands for RWPG approval.	\$ 2,200	\$ -	\$ 2,200

Task	Task Description	FY 2008-09	FY 2010-11	TOTAL
13	Submit to TWDB for approval of draft numbers.	\$ 1,500	\$ -	\$ 1,500
14	Make changes based on TWDB comments as appropriate and provide final numbers to RWPG for approval.	\$ 3,200	\$ -	\$ 3,200
3	Water Supply Analysis	\$ 192,600	\$ -	\$ 192,600
A	Base Funding	\$ 52,000	\$ -	\$ 52,000
1	Update groundwater supply volumes for the Gulf Coast Aquifer based on revisions to the groundwater availability model, where appropriate.	\$ 6,500	\$ -	\$ 6,500
2	Incorporate managed available groundwater (MAG) numbers for aquifers covered under GMA 14 Desired Future Condition adoption, where appropriate.	\$ 5,600	\$ -	\$ 5,600
3	Reviewing the Desired Future Condition status of other GMA's covering Region H to determine status and whether or not they will be completed in time to be incorporated into the 2011 regional plan. Review will include establishment of a deadline for inclusion in the 2011 RWP for MAG's with minor impact and for MAGs with major impacts to available groundwater.	\$ 5,200	\$ -	\$ 5,200
4	Incorporate, where applicable, changes to groundwater supplies as a result of changed conditions and/or requirements of existing or new Groundwater Conservation Districts (GCDs) in Region H.	\$ 4,400	\$ -	\$ 4,400
5	Include information and/or results from other studies, including those provided by the TWDB, related to groundwater availability that may impact Region H.	\$ 4,900	\$ -	\$ 4,900
6	Incorporate revisions to water rights and/or contracts that have occurred since the last plan.	\$ 4,900	\$ -	\$ 4,900
7	Update firm yield surface water supplies based on water right reliability and supply contracts.	\$ 5,300	\$ -	\$ 5,300
8	Revise wording for Chapter 3 of the plan to include new supply availability numbers.	\$ 5,800	\$ -	\$ 5,800
9	Submit revised chapter to Region H WPG members for review and approval.	\$ 1,600	\$ -	\$ 1,600
10	Submit approved chapter to TWDB for comment.	\$ 600	\$ -	\$ 600
11	Present TWDB comments to planning group with associated recommended changes and seek approval for final.	\$ 2,700	\$ -	\$ 2,700
12	Entering the data from this portion of the plan into DB12.	\$ 4,500	\$ -	\$ 4,500
B	Supplemental Funding - Firm Yield Determination	\$ 140,600	\$ -	\$ 140,600
1	Using the updated version of the TCEQ WAM Run 3 for the Brazos, San Jacinto, Trinity, and the coastal basins within Region H, evaluate surface water rights to quantify the firm yield of water supplies on a monthly basis for each planning decade (2010 to 2060).	\$ 21,500	\$ -	\$ 21,500
2	Review the Region C 2006 RWP and identify WMSs that may reduce return flows to the lower basin and Lake Livingston.	\$ 5,200	\$ -	\$ 5,200
3	Perform a desktop analysis of upper Trinity River Basin WUG demands and reuse strategies to estimate the annual return flow that can be expected.	\$ 7,900	\$ -	\$ 7,900
4	Coordinate with the Region C Planning Group to determine the suitability of these return flow estimates.	\$ 2,700	\$ -	\$ 2,700
5	Perform a firm yield analysis with the Trinity River WAM to determine if the projected return flow volume is sufficient for maintaining the firm yield of the Lake Livingston water rights.	\$ 6,000	\$ -	\$ 6,000
6	Perform several iterative firm yield analyses with the Trinity River WAM to determine the necessary level of return flows required for making the Livingston rights firm. Compare this number to the calculated return flows from Region C to determine excess return flows or the projected shortfall between the two numbers.	\$ 8,700	\$ -	\$ 8,700
7	Make a summary of the study results available to the Region C Water Planning Group for review and input.	\$ 8,700	\$ -	\$ 8,700
8	Prepare a summary section for the Chapter 3 report.	\$ 5,100	\$ -	\$ 5,100
9	Compare this re-evaluation of firm yield to the firm yields and surface water supplies projected in the 2006 Region H Regional Water Plan for each planning decade (2010 to 2060).	\$ 10,000	\$ -	\$ 10,000
10	Present the results of the analysis to the Region H WPG and the TWDB.	\$ 3,800	\$ -	\$ 3,800
11	Meet and coordinate with major surface water rights holders in Region H (e.g., City of Houston, GCWA, BRA, TRA, CLCND, etc.) on the results of this analysis. Incorporate information and requests from major surface water rights holders into analysis.	\$ 8,200	\$ -	\$ 8,200
12	Coordinate with Regions G and C on the impact, if any, of these modified firm yield determinations.	\$ 6,400	\$ -	\$ 6,400
13	Recommend what, if any, surface water supply numbers require modification from the 2006 Region H Regional Water Plan based on these modified firm yield determinations.	\$ 7,700	\$ -	\$ 7,700
14	Assign revised available water supplies to appropriate WUGs based on existing knowledge of wholesale contracts and information gained from contacting water providers.	\$ 31,200	\$ -	\$ 31,200
15	Revise projected shortages for WUGs, where applicable, based on recommended revised surface water supply estimates.	\$ 7,500	\$ -	\$ 7,500
4	Identification, Evaluation, And Selection Of Water Management Strategies Based On Needs	\$ 73,400	\$ 363,600	\$ 437,000
A	Base Funding	\$ 73,400	\$ -	\$ 73,400
1	Perform an update of water management strategies capital costs to second quarter 2007 price levels for all strategies from the 2006 plan that will be carried over to the 2011 regional plan. This update will be performed for the majority of the strategies by updating the existing cost tables to the required index.	\$ 2,900	\$ -	\$ 2,900
2	Perform an update of water management strategies Operations and Maintenance (O&M) costs for strategies as noted above to be reflective of updated power and labor costs as well as annualized capital costs.	\$ 2,900	\$ -	\$ 2,900

Task				Task Description	FY 2008-09	FY 2010-11	TOTAL
		3		Identify, evaluate, and select new management strategies for the current WUGs in order to provide adequate strategies for those WUGs that have seen a reduction in available supplies from the new model and from the increase environmental flow needs or have experienced increases in demand due to revised population projections or reductions in firm yield due to an application of a "no monthly shortages" policy.	\$ 9,700	\$ -	\$ 9,700
		4		Incorporate revisions from modeling done in the first biennium of this planning round, and the associated environmental flow needs and concerns into the matrix of available options and reevaluate the adequacy and effectiveness of the management strategy selected.	\$ 3,800	\$ -	\$ 3,800
		5		Incorporate the potential for use of interruptible supplies identified in the First Biennium study as a potential management strategy to be compared with other existing strategies.	\$ 3,900	\$ -	\$ 3,900
		6		Select water management strategies for identified needs.	\$ 10,800	\$ -	\$ 10,800
		7		Re-run Water Availability model to test environmental impacts of new strategies on environmental flows	\$ 24,600	\$ -	\$ 24,600
		8		Revise wording for Chapter 4 of the plan to include the new management strategies.	\$ 5,400	\$ -	\$ 5,400
		9		Submit revised chapter to Region H WPG members for review and approval.	\$ 1,500	\$ -	\$ 1,500
		10		Submit approved chapter to TWDB for comment	\$ 600	\$ -	\$ 600
		11		Present TWDB comments to planning group with associated recommended changes and seek approval for final.	\$ 1,800	\$ -	\$ 1,800
		12		Incorporate data into the TWDB website	\$ 5,500	\$ -	\$ 5,500
		B		Supplemental Funding	\$ -	\$ 363,600	\$ 363,600
		1		<i>Changed Condition for Strategies</i>	\$ -	\$ 131,200	\$ 131,200
		a		Update to BRA Systems Operations Permit	\$ -	\$ 67,600	\$ 67,600
			i	Coordinate with BRA status regarding the status of the System Operations permit and identify any expected changes in yield, return flows, and supply volumes for Region H.	\$ -	\$ 1,800	\$ 1,800
			ii	Determine the impact on water availability from the System Operations strategy due to the permitting process as well as other factors in the Brazos Basin (increased demands, environmental, etc.)	\$ -	\$ 3,700	\$ 3,700
			iii	Obtain the Brazos System Operations WAM from BRA.	\$ -	\$ 7,800	\$ 7,800
			iv	Modify the System Operation model to include other major water management strategies in the Brazos basin.	\$ -	\$ 17,000	\$ 17,000
			v	Use modified WAM to compare the availability of interruptible supplies that could be captured and stored in the lower basin before and after the implementation of System Operation and other upstream strategies.	\$ -	\$ 20,500	\$ 20,500
			v	Identify WUGs that were assigned water from the System Operations strategy that will require water from another WMS and identify an available source to meet shortages.	\$ -	\$ 4,300	\$ 4,300
			vii	Revise applicable portions of the Plan to include revised System Operations supply and new WMS allocation.	\$ -	\$ 3,000	\$ 3,000
			viii	Identify operational mechanisms/conditions of the System Operation strategy intended to protect Region H downstream water right reliability. Prepare a summary of the operating plan including a list of these safeguards and their levels.	\$ -	\$ 3,900	\$ 3,900
			ix	Update Plan and DB12 to reflect changed condition.	\$ -	\$ 5,600	\$ 5,600
		b		Montgomery County Surface Water Supply	\$ -	\$ 12,100	\$ 12,100
			i	Consult with SJRA regarding the current plans for surface water conversion in Montgomery County.	\$ -	\$ 2,200	\$ 2,200
			ii	Revise source allocations for Montgomery County to reflect current strategy and reallocate sources and WMSs for other WUGs in the 2006 RWP where necessary.	\$ -	\$ 4,600	\$ 4,600
			iii	Update strategy costs according to data provided by SJRA.	\$ -	\$ 2,900	\$ 2,900
			iv	Update Plan and DB12 to reflect changed condition.	\$ -	\$ 2,400	\$ 2,400
		c		Luce Bayou Strategy Re-Definition	\$ -	\$ 26,900	\$ 26,900
			i	Update Luce Bayou strategy to parallel the preliminary engineering report accompanying CWA's application for WIF funding.	\$ -	\$ 7,300	\$ 7,300
			ii	Correspond with CWA as well as the COH, NHCRWA, WHCRWA, CHCRWA, and NFBWA as necessary to determine the latest status of the project.	\$ -	\$ 2,200	\$ 2,200
			iii	Revise the strategy as necessary to reflect changes in WUG shortages identified in the process of updating demands and supplies.	\$ -	\$ 14,100	\$ 14,100
			iv	Update Plan and DB12 to reflect changed condition.	\$ -	\$ 3,300	\$ 3,300
		d		Identification of New or Revised Raw and Treated Water Projects	\$ -	\$ 24,600	\$ 24,600
			i	Prepare correspondence to all WWPs to request information regarding major water projects to be considered for inclusion in the 2011 RWP, including treatment facility construction and upgrades as well as raw and treated water transmission projects.	\$ -	\$ 2,800	\$ 2,800
			ii	Meet with WWPs known to be planning extensive projects that may utilize WIF and state participation funding and any WWPs indicating an interest in response to the correspondence described above.	\$ -	\$ 2,200	\$ 2,200
			iii	Review Plan for consistency with existing projects identified in the 2006 RWP and any known, changed conditions since development of the 2006 Plan.	\$ -	\$ 5,800	\$ 5,800
			iv	Obtain projected costs from project sponsors for inclusion in Plan.	\$ -	\$ 6,500	\$ 6,500
			v	Update Plan and DB12 to reflect changed condition.	\$ -	\$ 7,300	\$ 7,300
		2		<i>Environmental Flows Investigation</i>	\$ -	\$ 111,700	\$ 111,700
		a		Obtain the latest Run 8 (Current Conditions) WAM models from TCEQ for the Neches-Trinity, Trinity, Trinity-San Jacinto, San Jacinto, and San Jacinto-Brazos Basins.	\$ -	\$ 700	\$ 700
		b		Use TWDB's DB07 to identify the projected water usage from each existing water right and future strategy within the study areas encompassing the two river and three coastal basins, including strategies implemented by Region C.	\$ -	\$ 17,900	\$ 17,900
		c		Correspond with Region C where necessary in order to accurately characterize the availability of return flows in each decade entering the lower Trinity River Basin.	\$ -	\$ 2,800	\$ 2,800

Task				Task Description	FY 2008-09	FY 2010-11	TOTAL
			d	Link water usage as a result of demand (not allocation) from each WUG to each supply source and each water right. Compile these demands for each water right to determine projected diversion for each water right in the years 2010, 2020, 2030, 2040, 2050, and 2060.	\$ -	\$ 13,600	\$ 13,600
			e	Compile the amount of water used in every decade of the planning period for each current and/or new water right associated with management strategies.	\$ -	\$ 12,500	\$ 12,500
			f	Modify the Run 8 models for each basin to create a future condition for the years 2010, 2020, 2030, 2040, 2050, and 2060.	\$ -	\$ 35,900	\$ 35,900
			i	Insert the proper code to represent new management strategies in the appropriate decade.	\$ -	\$ 6,800	\$ 6,800
			ii	For each decade, insert the proper diversions for each water right as identified above.	\$ -	\$ 6,800	\$ 6,800
			iii	Modify static return flows (CI cards) where necessary to properly represent return flows from Interbasin transfers, groundwater, and any otherwise "hard-wired" return flows.	\$ -	\$ 10,900	\$ 10,900
			iv	Develop area-capacity-elevation (ACE) curves to simulate storage in major reservoirs within the study basins and enter into model.	\$ -	\$ 11,400	\$ 11,400
			g	Execute the modified Run 8 models to develop regulated flows at the basin outlets into Galveston Bay for: i. Each planning decade ii. Each strategy in the 2006 Region H RWP individually and collectively.	\$ -	\$ 7,900	\$ 7,900
			h	Compile the model regulated flows for the modified Run 8 models to determine the impacts of each strategy individually and conjunctively with all other strategies and determine which strategies have the greatest impacts (positive and negative) on inflows to Galveston Bay.	\$ -	\$ 8,700	\$ 8,700
			i	Summarize the results of the analysis in a technical memorandum and add accompanying text to Chapter 4.	\$ -	\$ 8,700	\$ 8,700
			j	Include the evaluation of bay and estuary inflows as a criterion for evaluating impacts from water management strategies in Chapter.	\$ -	\$ 3,000	\$ 3,000
	3			<i>Environmental Flows Coordination</i>	\$ -	\$ 45,000	\$ 45,000
			a	Galveston Bay Freshwater Inflow Group (GBFIG)	\$ -	\$ 15,000	\$ 15,000
			i	Sponsor up to 3 GBFIG meetings, including planning and organizing the meeting logistics, announcements, agendas, and meeting facilities.	\$ -	\$ 1,700	\$ 1,700
			ii	Arrange for professional facilitation of the meetings and implementation of the meeting requirements.	\$ -	\$ 2,500	\$ 2,500
			iii	Present technical information developed under this work task and other related Region H studies at the meetings.	\$ -	\$ 4,500	\$ 4,500
			iv	Record, post and distribute the summary notes, relevant results and supporting materials of all meetings.	\$ -	\$ 3,100	\$ 3,100
			v	Prepare a summary report of the GBFIG activities and of any consensus agreements of GBFIG participants for distribution to RHRWPG and the TWDB.	\$ -	\$ 3,200	\$ 3,200
			b	Coordination with Environmental Flows Allocation Process	\$ -	\$ 18,200	\$ 18,200
			i	Attend meetings of the Bay/Basin Stakeholder Group for the Trinity and San Jacinto Rivers/Galveston Bay Area and maintain contact with the Trinity-San Jacinto Bay and Estuary Science Team.	\$ -	\$ 5,100	\$ 5,100
			ii	Provide input on Region H experience in environmental flows as requested by the stakeholder groups.	\$ -	\$ 5,100	\$ 5,100
			iii	Provide technical support for the flow allocation process from expertise developed in the Regional Planning Process	\$ -	\$ 5,100	\$ 5,100
			iv	Prepare a summary report detailing efforts supporting the Environmental Flows Allocation process including any technical memoranda provided to the stakeholder groups in support of their efforts.	\$ -	\$ 2,900	\$ 2,900
			c	Region H Water Planning Group	\$ -	\$ 11,800	\$ 11,800
			i	Periodically update the RHWPG on the activities of the GBFIG and Instream Flow stakeholder groups.	\$ -	\$ 2,700	\$ 2,700
			ii	Summarize and report on findings of the Environmental Flows task as suitable milestones in the conduct of the program.	\$ -	\$ 4,000	\$ 4,000
			iii	On behalf of the RHWPG, meet with other interest groups such as Galveston Bay Foundation, the Galveston Bay Estuary Program of TCEQ, and various state and federal agencies to review the results and discussions of the two stakeholder groups.	\$ -	\$ 5,100	\$ 5,100
	4			<i>Alternative Strategy Formulation</i>	\$ -	\$ 75,700	\$ 75,700
			a	Update pertinent information for strategies that were not selected in the 2006 RWP.	\$ -	\$ 10,300	\$ 10,300
			b	Identify new strategies that may be effective strategies. This includes but is not limited to the development of storage to enhance yields from run-of-river rights, aquifer storage and recovery (ASR), and the desalination of brackish water.	\$ -	\$ 8,700	\$ 8,700
			c	Meet with local stakeholders that are considering strategies outside of those listed in the 2006 RWP for their input on potential strategies.	\$ -	\$ 7,500	\$ 7,500
			d	Develop yield and cost figures for each strategy in order to compare to current strategies	\$ -	\$ 10,900	\$ 10,900
			e	Develop a matrix of impacts associated with each potential alternative strategy.	\$ -	\$ 8,700	\$ 8,700
			f	Link alternative strategies to WUG shortages currently being met with a selected strategy from the 2006 RWP.	\$ -	\$ 8,000	\$ 8,000
			g	Present results of alternative management strategy analysis to RWP group to decide which, if any, alternative water management strategies will be recommended for inclusion in the 2011 RWP.	\$ -	\$ 4,200	\$ 4,200
			h	Based on RWP group decision, incorporate recommended alternative water management strategies for identified WUGs in the 2011 RWP.	\$ -	\$ 11,400	\$ 11,400
			i	Summarize the results of this study within Chapter 4.	\$ -	\$ 6,000	\$ 6,000

Task	Task Description	FY 2008-09	FY 2010-11	TOTAL
5	Impacts Of Selected Water Management Strategies On Key Parameters Of Water Quality And Impacts Of Moving Water From Rural And Agricultural Areas	\$ 32,000	\$ -	\$ 32,000
1	Review and update information in plan for all strategies which have remained the same	\$ 5,000	\$ -	\$ 5,000
2	Address quality impacts of new management strategies developed during this round of planning	\$ 11,400	\$ -	\$ 11,400
3	Revise wording for Chapter 5 of the plan to include the new management strategies.	\$ 11,600	\$ -	\$ 11,600
4	Submit revised chapter to WPG members for review and approval.	\$ 2,000	\$ -	\$ 2,000
5	Submit approved chapter to TWDB for comment	\$ 700	\$ -	\$ 700
6	Present TWDB comments to planning group with associated recommended changes and seek approval for final.	\$ 1,300	\$ -	\$ 1,300
6	Water Conservation And Drought Management Recommendations	\$ 10,000	\$ 63,500	\$ 73,500
A	Base Funding	\$ 10,000	\$ -	\$ 10,000
1	Produce and distribute a survey for each WUG asking about water conservation measures implemented and measures planned, as well as what impacts of conservation measures they have been able to measure.	\$ 1,800	\$ -	\$ 1,800
2	Compare information received to information contained in the 2006 plan to determine level of impact.	\$ 1,100	\$ -	\$ 1,100
3	Revise conservation strategies in the Plan to reflect information gained from survey.	\$ 2,000	\$ -	\$ 2,000
4	Incorporate results of First Biennium study on drought contingency into Chapter 6.	\$ 1,200	\$ -	\$ 1,200
5	Revise wording for Chapter 6 of the plan to include the new management strategies.	\$ 1,100	\$ -	\$ 1,100
6	Submit revised chapter to Region H WPG members for review and approval.	\$ 1,300	\$ -	\$ 1,300
7	Submit approved chapter to TWDB for comment	\$ 600	\$ -	\$ 600
8	Present TWDB comments to planning group with associated recommended changes and seek approval for final.	\$ 900	\$ -	\$ 900
B	Supplemental Funding - Water Conservation Evaluation	\$ -	\$ 63,500	\$ 63,500
1	Contact TCEQ and TWDB in order to obtain any water conservation plans that have not been received by the RWPG.	\$ -	\$ 4,100	\$ 4,100
2	Identify entities that were required to submit specific plans for water conservation and review the submitted plans to prepare a summary of recommended water conservation practices throughout Region H and the expected efficacy of these techniques.	\$ -	\$ 10,000	\$ 10,000
3	Contact these entities and request any preliminary information pertaining to actual observed efficacy and cost to implement.	\$ -	\$ 13,300	\$ 13,300
4	Compare planned and actual water conservation performance and cost to the conservation strategies presented in the 2006 RWP.	\$ -	\$ 7,200	\$ 7,200
5	Use this information to make adjustments to conservation WMS volumes and costs for Region H in Chapter 4.	\$ -	\$ 6,000	\$ 6,000
6	Assign alternative strategies as necessary to supplement shortfalls in supply from revised conservation strategy.	\$ -	\$ 16,700	\$ 16,700
7	Add summary section to Chapter 6 to address the information gained in this study	\$ -	\$ 6,200	\$ 6,200
7	Description Of How The Regional Water Plan Is Consistent With Long-Term Protection Of The State'S Water Resources And Natural Resources	\$ 10,000	\$ -	\$ 10,000
1	Update the current descriptions of water management strategies with any new strategies developed during this planning round, as well as any alternate strategies which are developed for specific WUGs with shortages which need additional flexibility.	\$ 2,100	\$ -	\$ 2,100
2	Revise wording for Chapter 7 of the plan to include the new management strategies.	\$ 2,600	\$ -	\$ 2,600
3	Submit revised chapter to Region H WPG members for review and approval.	\$ 2,300	\$ -	\$ 2,300
4	Submit approved chapter to TWDB for comment.	\$ 700	\$ -	\$ 700
5	Present TWDB comments to planning group with associated recommended changes and seek approval for final.	\$ 2,300	\$ -	\$ 2,300
8	Unique Stream Segments / Reservoir Sites / Legislative Recommendations	\$ 15,000	\$ -	\$ 15,000
1	Convene RWPG to review designations and recommendations from last round.	\$ 2,200	\$ -	\$ 2,200
2	Provide any updates of descriptions of reservoir projects and any changes in classifications in stream segments.	\$ 3,000	\$ -	\$ 3,000
3	Review the legislative recommendations made in the last round of planning and determine the need for addition to or removal from the list.	\$ 2,900	\$ -	\$ 2,900
4	Revise wording for Chapter 8 of the plan to include the new management strategies.	\$ 1,700	\$ -	\$ 1,700
5	Submit revised chapter to Region H RWPG members for review and approval.	\$ 3,300	\$ -	\$ 3,300
6	Submit approved chapter to TWDB for comment.	\$ 600	\$ -	\$ 600
7	Present TWDB comments to planning group with associated recommended changes and seek approval for final.	\$ 1,300	\$ -	\$ 1,300
9	Report To Legislature On Water Infrastructure Funding Recommendations	\$ 58,000	\$ -	\$ 58,000
1	Integrate WIF information request into conservation plan letter to individual WUGs.	\$ 9,500	\$ -	\$ 9,500
2	Receive and collate information on infrastructure needs from individual WUGs and develop tables of total funds needed.	\$ 8,700	\$ -	\$ 8,700
3	Coordinate with WUGs indicating a need for WIF funding to determine detailed needs and costs associated with their anticipated projects.	\$ 13,500	\$ -	\$ 13,500
4	Revise wording for Chapter 9 of the plan to include the updated WIF funding needs.	\$ 8,700	\$ -	\$ 8,700
5	Include text in Chapter 9 to summarize each proposed WIF project and indicate its location in the RWP along with the sources and WUGs associated with the project.	\$ 8,700	\$ -	\$ 8,700
6	Submit revised chapter to Region H WPG members for review and approval.	\$ 4,300	\$ -	\$ 4,300
7	Submit approved chapter to TWDB for comment.	\$ 600	\$ -	\$ 600

Task		Task Description	FY 2008-09	FY 2010-11	TOTAL
	8				
		Present TWDB comments to planning group with associated recommended changes and seek approval for final.	\$ 4,000	\$ -	\$ 4,000
10		Adoption of Plan	\$ 254,800	\$ -	\$ 254,800
	A	Public Participation for Planning Grant Process	\$ 19,000	\$ -	\$ 19,000
	1	Provide public notification of Region H RWPG intent to apply for grant funding for the next three years of the third planning cycle.	\$ 8,000	\$ -	\$ 8,000
	2	Make grant applications available to the general public throughout Region H.	\$ 2,600	\$ -	\$ 2,600
	3	Make presentations explaining the proposed grant funding for Region H RWPG in a public meeting.	\$ 4,400	\$ -	\$ 4,400
	4	Incorporate changes requested by Region H RWPG as a result of public comments.	\$ 4,000	\$ -	\$ 4,000
	B	Periodic Meetings of the Region H RWPG	\$ 158,000	\$ -	\$ 158,000
	1	Participate in approximately 12 regular meetings of the Region H RWPG.	\$ 106,700	\$ -	\$ 106,700
	2	Participate in developing agendas, arranging speakers, and coordinating activities for the Region H RWPG.	\$ 17,500	\$ -	\$ 17,500
	3	Develop presentations and handout materials for the regular and special meetings to provide technical and explanatory data to the Region H RWPG and its subcommittees.	\$ 33,800	\$ -	\$ 33,800
	C	Required Public Meetings	\$ 37,500	\$ -	\$ 37,500
	1	Provide notice for the three public meetings.	\$ 12,700	\$ -	\$ 12,700
	2	Develop presentations and handout materials for the public meetings to provide to the general public.	\$ 10,700	\$ -	\$ 10,700
	3	Provide draft responses for RWPG approval to any questions that are asked at the public meetings.	\$ 14,100	\$ -	\$ 14,100
	D	Administrative Support	\$ 40,300	\$ -	\$ 40,300
	1	Prepare and submit invoices to the SJRA for work performed for the RWPG and provide consultant's status report for each meeting.	\$ 10,800	\$ -	\$ 10,800
	2	Maintain lists of contacts for regional planning information in the region, coordinated with Jace Houston at SJRA.	\$ 3,900	\$ -	\$ 3,900
	3	Attend and prepare presentation and handout materials for public meetings in various locations of the region to solicit input on the draft Region H Regional Plan.	\$ 8,800	\$ -	\$ 8,800
	4	Prepare report section summarizing Task 10 activities.	\$ 8,200	\$ -	\$ 8,200
	5	Prepare and transmit correspondence once Region H RWPG approval of draft responses is obtained.	\$ 8,600	\$ -	\$ 8,600
Total Funds			\$ 804,000	\$ 427,100	\$ 1,231,100

APPENDIX C
EXPENSE BUDGET

Task 0 – Scope of Work Development

Category	Total Amount
Salaries & Wages ¹	\$ 3,030
Fringe ²	\$ 1,588
Travel	\$ -
Other Expenses ³	\$ -
Subcontract Services	\$ -
Voting Planning Member Travel ⁵	\$ -
Overhead ⁴	\$ 3,385
Profit	\$ 1,997
Total	\$ 10,000

Task 1 – Planning Area Description

Category	Total Amount
Salaries & Wages ¹	\$ 242
Fringe ²	\$ 127
Travel	\$ -
Other Expenses ³	\$ 200
Subcontract Services	\$ 9,000
Voting Planning Member Travel ⁵	\$ -
Overhead ⁴	\$ 271
Profit	\$ 160
Total	\$ 10,000

Task 2 – Population and Water Demands BASE

Category	Total Amount
Salaries & Wages ¹	\$ 1,152
Fringe ²	\$ 603
Travel	\$ -
Other Expenses ³	\$ 200
Subcontract Services	\$ 36,000
Voting Planning Member Travel ⁵	\$ -
Overhead ⁴	\$ 1,286
Profit	\$ 759
Total	\$ 40,000

**Task 2 – Population and Water Demands
SUPPLEMENTAL**

Category	Total Amount
Salaries & Wages ¹	\$ 2,855
Fringe ²	\$ 1,496
Travel	\$ -
Other Expenses ³	\$ 400
Subcontract Services	\$ 88,380
Voting Planning Member Travel ⁵	\$ -
Overhead ⁴	\$ 3,189
Profit	\$ 1,881
Total	\$ 98,200

**Task 3 – Water Supply Analysis
BASE**

Category	Total Amount
Salaries & Wages ¹	\$ 7,673
Fringe ²	\$ 4,021
Travel	\$ -
Other Expenses ³	\$ 200
Subcontract Services	\$ 26,480
Voting Planning Member Travel ⁵	\$ -
Overhead ⁴	\$ 8,570
Profit	\$ 5,056
Total	\$ 52,000

**Task 3 – Water Supply Analysis
SUPPLEMENTAL**

Category	Total Amount
Salaries & Wages ¹	\$ 38,285
Fringe ²	\$ 20,061
Travel	\$ -
Other Expenses ³	\$ 200
Subcontract Services	\$ 14,060
Voting Planning Member Travel ⁵	\$ -
Overhead ⁴	\$ 42,764
Profit	\$ 25,230
Total	\$ 140,600

**Task 4 – Identification, Evaluation, and Selection of Water Management Strategies Based on Needs
BASE**

Category	Total Amount
Salaries & Wages ¹	\$ 19,988
Fringe ²	\$ 10,474
Travel	\$ -
Other Expenses ³	\$ 170
Subcontract Services	\$ 7,340
Voting Planning Member Travel ⁵	\$ -
Overhead ⁴	\$ 22,326
Profit	\$ 13,172
Total	\$ 73,470

**Task 4 – Identification, Evaluation, and Selection of Water Management Strategies Based on Needs
SUPPLEMENTAL**

Category	Total Amount
Salaries & Wages ¹	\$ 119,745
Fringe ²	\$ 62,746
Travel	\$ -
Other Expenses ³	\$ 2,000
Subcontract Services	\$ 39,912
Voting Planning Member Travel ⁵	\$ -
Overhead ⁴	\$ 133,755
Profit	\$ 78,912
Total	\$ 437,070

**Task 5 – Impacts of Selected Water Management Strategies on Key Parameters of Water Quality and Impacts of Moving Water from Rural and Agricultural Areas
BASE**

Category	Total Amount
Salaries & Wages ¹	\$ 909
Fringe ²	\$ 476
Travel	\$ -
Other Expenses ³	\$ 200
Subcontract Services	\$ 28,800
Voting Planning Member Travel ⁵	\$ -
Overhead ⁴	\$ 1,015
Profit	\$ 599
Total	\$ 32,000

**Task 6 – Water Conservation and Drought Management Recommendations
BASE**

Category	Total Amount
Salaries & Wages ¹	\$ 242
Fringe ²	\$ 127
Travel	\$ -
Other Expenses ³	\$ 200
Subcontract Services	\$ 9,000
Voting Planning Member Travel ⁵	\$ -
Overhead ⁴	\$ 271
Profit	\$ 160
Total	\$ 10,000

**Task 6 – Water Conservation and Drought Management Recommendations
SUPPLEMENTAL**

Category	Total Amount
Salaries & Wages ¹	\$ 1,864
Fringe ²	\$ 977
Travel	\$ -
Other Expenses ³	\$ 200
Subcontract Services	\$ 57,150
Voting Planning Member Travel ⁵	\$ -
Overhead ⁴	\$ 2,082
Profit	\$ 1,228
Total	\$ 63,500

Task 7 – Description of How the Regional Water Plan is Consistent with Long-Term Protection of the State’s Water Resources and Natural Resources

Category	Total Amount
Salaries & Wages ¹	\$ 242
Fringe ²	\$ 127
Travel	\$ -
Other Expenses ³	\$ 200
Subcontract Services	\$ 9,000
Voting Planning Member Travel ⁵	\$ -
Overhead ⁴	\$ 271
Profit	\$ 160
Total	\$ 10,000

Task 8 – Unique Stream Segments / Reservoir Sites / Legislative Recommendations

Category	Total Amount
Salaries & Wages ¹	\$ 394
Fringe ²	\$ 206
Travel	\$ -
Other Expenses ³	\$ 200
Subcontract Services	\$ 13,500
Voting Planning Member Travel ⁵	\$ -
Overhead ⁴	\$ 440
Profit	\$ 260
Total	\$ 15,000

Task 9 – Report to Legislature on Water Infrastructure Funding Recommendations

Category	Total Amount
Salaries & Wages ¹	\$ 1,545
Fringe ²	\$ 810
Travel	\$ -
Other Expenses ³	\$ 700
Subcontract Services	\$ 52,200
Voting Planning Member Travel ⁵	\$ -
Overhead ⁴	\$ 1,726
Profit	\$ 1,018
Total	\$ 58,000

Task 10 – Adoption of Plan

Category	Total Amount
Salaries & Wages ¹	\$ 22,315
Fringe ²	\$ 11,693
Travel	\$ 3,000
Other Expenses ³	\$ 27,300
Subcontract Services	\$ 149,861
Voting Planning Member Travel ⁵	\$ 1,000
Overhead ⁴	\$ 25,926
Profit	\$ 14,705
Total	\$ 254,800

¹ Salaries and Wages is defined as the cost of salaries of engineers, draftsmen, stenographers, surveyors, clerks, laborers, etc., for time directly chargeable to this contract.

² Fringe is defined as the cost of social security contributions, unemployment, excise, and payroll taxes, employment compensation insurance, retirement benefits, medical and insurance benefits, sick leave, vacation, and holiday pay applicable thereto.

³Other Expenses is defined to include expendable supplies, communications, reproduction, postage, and costs of public meetings.

⁴Overhead is defined as the costs incurred in maintaining a place of business and performing professional services similar to those specified in this contract. These costs shall include the following:

- Indirect salaries, including that portion of the salary of principals and executives that is allocable to general supervision;
- Indirect salary fringe benefits;
- Accounting and legal services related to normal management and business operations;
- Travel costs incurred in the normal course of overall administration of the business;
- Equipment rental;
- Depreciation of furniture, fixtures, equipment, and vehicles;
- Dues, subscriptions, and fees associated with trade, business, technical, and professional organizations;
- Other insurance;
- Rent and utilities; and
- Repairs and maintenance of furniture, fixtures, and equipment.

⁵Voting Planning Member Travel Expenses is defined as eligible travel expenses incurred by regional water planning members that cannot be reimbursed by any other entity, political subdivision, etc.

APPENDIX D
TIME SCHEDULE

Task	Task Description	2008				2009				2010			
		1Q	2Q	3Q	4Q	1Q	2Q	3Q	4Q	1Q	2Q	3Q	4Q
	v	Update Plan and DB12 to reflect changed condition.											
2		Environmental Flows Investigation											
	a	Obtain the latest Run 8 (Current Conditions) WAM models from TCEQ for the Neches-Trinity, Trinity, Trinity-San Jacinto, San Jacinto, and San Jacinto-Brazos Basins.											
	b	Use TWDB's DB07 to identify the projected water usage from each existing water right and future strategy within the study areas encompassing the two river and three coastal											
	c	Correspond with Region C where necessary in order to accurately characterize the availability of return flows in each decade entering the lower Trinity River Basin.											
	d	Link water usage as a result of demand (not allocation) from each WUG to each supply source and each water right. Compile these demands for each water right to determine projected diversion for each water right in the years 2010, 2020, 2030, 2040, 2050, and											
	e	Compile the amount of water used in every decade of the planning period for each current and/or new water right associated with management strategies.											
	f	Modify the Run 8 models for each basin to create a future condition for the years 2010,											
	i	Insert the proper code to represent new management strategies in the appropriate											
	ii	For each decade, insert the proper diversions for each water right as identified above.											
	iii	Modify static return flows (CI cards) where necessary to properly represent return flows from Interbasin transfers, groundwater, and any otherwise "hard-wired" return flows.											
	iv	Develop area-capacity-elevation (ACE) curves to simulate storage in major reservoirs within the study basins and enter into model.											
	g	Galveston Bay for: i. Each planning decade ii. Each strategy in the 2006 Region H RWP individually and collectively.											
	h	Compile the model regulated flows for the modified Run 8 models to determine the impacts of each strategy individually and conjunctively with all other strategies and determine which strategies have the greatest impacts (positive and negative) on inflows											
	i	Summarize the results of the analysis in a technical memorandum and add											
	j	Include the evaluation of bay and estuary inflows as a criterion for evaluating impacts from water management strategies in Chapter.											
3		Environmental Flows Coordination											
	a	Galveston Bay Freshwater Inflow Group (GBFIG)											
	i	Sponsor up to 3 GBFIG meetings, including planning and organizing the meeting logistics, announcements, agendas, and meeting facilities.											
	ii	Arrange for professional facilitation of the meetings and implementation of the meeting											
	iii	Present technical information developed under this work task and other related Region H											
	iv	Record, post and distribute the summary notes, relevant results and supporting materials											
	v	Prepare a summary report of the GBFIG activities and of any consensus agreements of GBFIG participants for distribution to RHRWPG and the TWDB.											
	b	Coordination with Environmental Flows Allocation Process											
	i	Attend meetings of the Bay/Basin Stakeholder Group for the Trinity and San Jacinto Rivers/Galveston Bay Area and maintain contact with the Trinity-San Jacinto Bay and											
	ii	Provide input on Region H experience in environmental flows as requested by the											
	iii	Provide technical support for the flow allocation process from expertise developed in the											
	iv	Prepare a summary report detailing efforts supporting the Environmental Flows Allocation process including any technical memoranda provided to the stakeholder groups in Region H Water Planning Group											
	c	Periodically update the RHWPG on the activities of the GBFIG and Instream Flow											
	i	Summarize and report on findings of the Environmental Flows task as suitable milestones											
	ii	On behalf of the RHWPG, meet with other interest groups such as Galveston Bay Foundation, the Galveston Bay Estuary Program of TCEQ, and various state and federal											
	iii												
4		Alternative Strategy Formulation											
	a	Update pertinent information for strategies that were not selected in the 2006 RWP.											
	b	Identify new strategies that may be effective strategies. This includes but is not limited to the development of storage to enhance yields from run-of-river rights, aquifer storage											
	c	Meet with local stakeholders that are considering strategies outside of those listed in the 2006 RWP for their input on potential strategies.											
	d	Develop yield and cost figures for each strategy in order to compare to current strategies											
	e	Develop a matrix of impacts associated with each potential alternative strategy.											
	f	Link alternative strategies to WUG shortages currently being met with a selected strategy											
	g	Present results of alternative management strategy analysis to RWP group to decide which, if any, alternative water management strategies will be recommended for inclusion											
	h	Based on RWP group decision, incorporate recommended alternative water management strategies for identified WUGs in the 2011 RWP.											
	i	Summarize the results of this study within Chapter 4.											
5		Impacts Of Selected Water Management Strategies On Key Parameters Of Water Quality And Impacts Of Moving Water From											
	1	Review and update information in plan for all strategies which have remained the same											
	2	Address quality impacts of new management strategies developed during this round of											
	3	Revise wording for Chapter 5 of the plan to include the new management strategies.											
	4	Submit revised chapter to WPG members for review and approval.											
	5	Submit approved chapter to TWDB for comment											
	6	Present TWDB comments to planning group with associated recommended changes and											
6		Water Conservation And Drought Management Recommendations											
	A	Base Funding											
	1	Produce and distribute a survey for each WUG asking about water conservation measures implemented and measures planned, as well as what impacts of conservation											
	2	Compare information received to information contained in the 2006 plan to determine											
	3	Revise conservation strategies in the Plan to reflect information gained from survey.											
	4	Incorporate results of First Biennium study on drought contingency into Chapter 6.											
	5	Revise wording for Chapter 6 of the plan to include the new management strategies.											
	6	Submit revised chapter to Region H WPG members for review and approval.											
	7	Submit approved chapter to TWDB for comment											
	8	Present TWDB comments to planning group with associated recommended changes and											
	B	Supplemental Funding - Water Conservation Evaluation											
	1	Contact TCEQ and TWDB in order to obtain any water conservation plans that have not											
	2	Identify entities that were required to submit specific plans for water conservation and review the submitted plans to prepare a summary of recommended water conservation											

APPENDIX E
QUALIFICATIONS AND DIRECT EXPERIENCE OF
PROPOSED PROJECT STAFF

REED EICHELBERGER, P.E.

Education: BSCE, 1967, University of Houston, Graduate Studies, Engineering Management, 1981, University of Houston.

Registration: Registered Professional Engineer, State of Texas No. 34665.

Qualifications: Over 35 years extensive civil engineering experience, including water resources, structure & foundation design, subdivision, hydraulics, wastewater collection and treatment, roadway design & construction management. Responsible for all aspects of project development including conceptual design, final design, production of drawings, bidding & construction phase services.

Project management and construction management experience. Includes supervision of up to 30 personnel with total responsibility for project performance. Experience in cost development & contract negotiations with owner & subconsultant.

Experience: **2006-Current: San Jacinto River Authority, General Manager**

Manages all operations of Authority.

1997 - 2006: San Jacinto River Authority, Deputy General Manager.

Answers to and assists General Manager in managing operations of Authority. Oversees operation of Lake Conroe & Highlands Divisions, including selection & supervision of consultant design services.

1992 – 1997 Steffek & Van De Wiele, Inc., Director of Marketing & Senior Project Engineer.

Reported to president of company for project development & marketing. Also active in management of design projects. Projects of note include:

* Walden Road – Developed cost & negotiated contract with Montgomery County & TXDOT for 3 mile ISTEAs roadway improvement project. Senior Engineer for project design that included environmental assessment, drainage, alignment & bridges for 4 lane roadway.

* Sawdust Road – Similar to Walden Road – one mile section in Montgomery.

* Telge Road – Sr. Project Engineer for design phase of one mile section of roadway in Harris County, including reconstructing existing two lane roadway to 4 lanes, with all associated drainage, traffic control, signalization & utility relocations.

* Saums Road – Similar to Telge Road – 1 mile section in Harris County.

1974 – 1992: Binkley & Holmes, Inc./Binkley & Barfield, Inc. Wide range of responsibilities from Project Manager to Director of Marketing, including:

69th Street Wastewater Treatment Complex. Resident project manager for construction management team. At the time of construction, this was the largest wastewater treatment facility in the southern United States.

Spencer Highway. Fifteen mile section. Coordinated project with TXDOT & four separate municipalities that the project affected.

Various other projects for City of Houston, University of Houston, Harris & Montgomery Counties & private developers, including pump stations, roadways & treatment facilities.

APPENDIX F
PROOF OF NOTIFICATION

Public Notice and Public Participation

Notice of the public meeting was placed in newspapers with general circulation in each of the counties within Region H. It was also direct mailed to each of the parties required: Chairs of the Regional Water Planning Groups, Mayors and County Judges, Utility Districts, and Water Rights Holders. Copies of those notices are included here. Also included are copies of the Publisher's Affidavits from each of the newspapers used for legal notices.

**Corrected Notice of Public Meeting on Proposed Scope of Work and Notice of Application
to the Texas Water Development Board for Financial Assistance to Update the
Region H Regional Water Plan
April 15, 2008**

The 15-county Region H Water Planning Group (RHWPG) is preparing an updated Regional Water Plan which will be submitted to the Texas Water Development Board (TWDB) in 2011. The TWDB will consolidate the reports from the 16 Regional Water Planning Areas and report to the Texas Legislature not later than January 2012.

To meet currently changed conditions, the RHWPG is preparing a Scope of Work to address items to include in the updated Regional Water Plan. The RHWPG is soliciting input from the public about the topics that should be addressed in the work.

A meeting to receive comments from the public on items that may be included in the proposed Scope of Work will be held at 10:00 a.m., May 28, 2008, preceding the regular RHWPG meeting at the SJRA offices, 105 Damsite Road, Conroe, Texas. Action on the Scope of Work may be taken at that meeting. Comments may also be submitted by mail to the SJRA at the address below, or by fax to 936-588-3043 within 30 days of the date of this notice.

Notice is also being given that the RHWPG is submitting an application for a grant from the Texas Water Development Board (TWDB) for planning activities to address these changed conditions. The TWDB will consider the proposed grant application at an upcoming meeting. Region H has designated the San Jacinto River Authority (SJRA) to submit the application to the TWDB. Copies of the application may be requested from SJRA at the address below. **Any comments on the application must be filed with the Executive Administrator of the TWDB (see the address below) and the SJRA within 30 days of this notice.**

The current Region H Water Plan is available for review on the TWDB website at www.twdb.state.tx.us. A draft of known proposed items for the Scope of Work will be available on the RHWPG website at www.regionhwater.org about a week before the public meeting.

When completed, copies of the proposed Scope of Work and the Grant Application will be available for review at the offices of SJRA during regular business hours.

**Reed Eichelberger, PE
General Manager
San Jacinto River Authority
Board
P.O. Box 329
Conroe, Texas 77305-0329**

**J. Kevin Ward
Executive Administrator
Texas Water Development
P.O. Box 13231
Austin, Texas 78711-3231**

For more information, please call Glenda Callaway at 713-520-9031.

NEWSPAPERS FOR PUBLICATION OF PAID NOTICES--REGION H--APRIL 2008

<u>Newspaper</u>	<u>Publication Date</u>
Anahuac Progress	Wednesday, April 16
Brazosport Facts	Friday, April 18
Bryan-College Station Eagle	Friday, April 18
Centerville News	Wednesday, April 16
Conroe Courier	Friday, April 18
Fort Bend Herald Coaster	Friday, April 18
Galveston County Daily News	Friday, April 18
Houston Chronicle	Friday, April 18
Huntsville Item	Friday, April 18
Liberty Vindicator	Wednesday, April 16
Madisonville Meteor	Wednesday, April 16
Polk County Enterprise	Thursday, April 17
San Jacinto New Time	Thursday, April 17
Sealy News	Friday, April 18
Trinity Standard	Thursday, April 17
Waller County News Citizen	Thursday, April 17

THE PROGRESS
P.O. BOX 100
ANAHUAC, TEXAS 77514
PHONE(409) 267-6131* FAX (409) 267-4157

PUBLISHER'S PROOF

The attached Notice of Public Meeting on Proposed Scope of Work
Appeared in THE PROGRESS, a newspaper printed in ANAHUAC,
CHAMBERS County, Texas for one Consecutive weeks,
viz: April 16 2008.

Publisher's Cost: \$ 57.16.

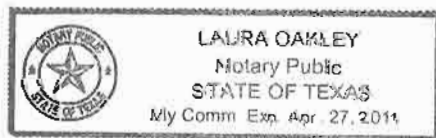
Name: Jeslie Lawrence Publisher (Publisher's Rep)

Signed: Jeslie Lawrence Publisher (Publisher's Rep)

Sworn and subscribed to me, this 3rd day of June,

20 08.

(SEAL)



Laura Oakley

Laura Oakley
Notary Public

Classifieds

classified ads be paid in advance.

Legal Notice Legal Notice Financial

Application for Letters of Independent Administration for the Estate of Robert Richard Mayes was filed on the 27th of March 2008 in Docket Number P03364, pending in the county court of Chambers County, Texas. A hearing has been scheduled on such application on April 29, 2008 at 10:00 a.m. in said court. All heirs of the Estate of Robert Richard Mayes are hereby cited to file a written answer in this proceeding prior to the hearing date, or to make appearance at such hearing. Given Under My Hand and Seal of Said Court at office in Anahuac, Texas, this the 3rd day of April, 2008. Robin Edmonds, Deputy Heather H. Hawthorne, County Clerk Chambers County, Texas P.O. Box 728 Anahuac, Texas 77514 Attorney of Record BAKER & ZBRANEK, P.C. Richard Baker P.O. Box 10066/1935 TRINITY Liberty, TX 77575 936-336-6677 Telephone 936-336-8338 Fax

Notice of Public Meeting
 on Proposed Scope of Work and Notice of Application to the Texas Water Development Board for Financial Assistance to Update the Region H Regional Water Plan April 15, 2008 The 15-county Region H Water Planning Group (RHWPG) is preparing an updated Regional Water Plan which will be submitted to the Texas Water Development Board (TWDB) in 2011. The TWDB will consolidate the reports from the 16 Regional Water Planning Areas and report to the Texas Legislature not later than January 2012. To meet currently changed conditions, the RHWPG is preparing a Scope of Work to address items to include in the updated Regional Water Plan. The RHWPG is soliciting input from the public about the topics that should be addressed in the work. A meeting to receive comments from the public on items that may be included in the proposed Scope of Work will be held at 10:00 a.m., May 28, 2008, preceding the regular RHWPG meeting at the SJRA offices, 105 Damsite Road, Conroe, Texas. Action on the Scope of Work may be taken at that meeting. Comments may also be submitted by mail to the SJRA at the address below, or by fax to 936-588-3043 within 30 days of the date of this notice. Notice is also being

Shirley K. Seale, AAMS
 Investment Representative
Edward Jones
 11340 Eagle Dr., Ste. 5
 P O Box 1260
 Mont Belvieu, TX 77580
 Bus. 281-576-6793
 Fax 877-222-2859
 Toll-free 888-576-6794
 www.edwardjones.com
 Serving Individual Investors Since 1871



Realtors / Real Estate

American Hometown Real Estate & Appraisal Co., LLC.
We serve Anahuac, Jasper, Toledo Bend and Beach properties.

 Len Hughes, Broker
Home Sales, Rent, Appraisals
 207 Cummings St. Anahuac, TX
 Phone: 409-267-6717
 Fax: 409-267-5164

MARY DUNN REAL ESTATE INC.
Mary Dunn
 13400 FM 2354 Rd.
 Baytown, Texas 77520
 Office: 281-383-3386
 Cell: 713-898-7413
 For a "Dunn Deal"
 Fax: 281-573-1030
 www.marydunn.com
 Email: sales@marydunn.com

Anahuac-1222 Main Street- over 3 acres of land. Old school complex with three buildings formerly used as tax office & other county buildings. Being sold AS IS to the highest cash buyer by April 30, 2008. Call Mary Dunn 281-383-3386 or cell 713-898-7413

Kenefick-CR 2331. Liberty County-80 acres. Some trees. Large pond. Fenced and cross fenced. Call Brenda Wagner 936-348-4208. \$260k.

FM 562-219 ACRE RANCH-3440' custom home. Barns. Pond. Fencing. Two extra houses. 3 nice out buildings. Listing agent Mary Dunn 281-383-3386 or 713-898-7413.

Anahuac-Rustic Two Story Country Home- 3-2. Master down, 2 bedrooms and bath up on two acres. \$144,900. Call Marilyn Bartkowiak 713-204-6076 (3111 B)

Anahuac Wooded lot on Channelview Rd in Channelview Subdivision. Public water and sewer available. Call Mary Dunn 713-

Notice to Contractors
 OF PROPOSED TEXAS DEPARTMENT OF TRANSPORTATION (TxDOT) CONTRACTS
 Sealed proposals for contracts listed below will be

sealed proposals for contracts listed below will be received by TxDOT until the date(s) shown below, and then publicly read. CONSTRUCTION /MAINTENANCE/BUILDING FACILITIES CONTRACT(S) Dist/Div: Beaumont Contract 6176-14-001 for SIGN & DELINEATOR FOUNDATION UPGRADE in CHAMBERS County will be opened on May 13, 2008 at 10:00 am at the District Office for an estimate of \$69,160,000. Plans and specifications are available for inspection, along with bidding proposals, and applications for the TxDOT Prequalified Contractor's list, at the applicable State and/or Dist/Div Offices listed below. If applicable, bidders must submit prequalification information to TxDOT at least 10 days prior to the bid date to be eligible to bid on a project. Prequalification materials may be requested from the State Office listed below. Plans for the above contract(s) are available from TxDOT's website at www.dot.state.tx.us and from reproduction companies at the expense of the contractor. NPO: 26571 State Office Constr./Maint. Division 200 E. Riverside Dr. Austin, Texas 78704 Phone: 512-416-2540 Dist/Div Office(s) Beaumont District District Engineer 8350 Eastex Freeway Beaumont, Texas 77708 Phone: 409-892-7311 Minimum wage rates are set out in bidding documents and the rates will be part of the contract. TXDOT ensures that bidders will not be discriminated against on the grounds of race, color, sex, or national origin.

within 30 days of the date of this notice. Notice is also being given that the RHWPG is submitting an application for a grant from the Texas Water Development Board (TWDB) for planning activities to address these changed conditions. The TWDB will consider the proposed grant application at an upcoming meeting. Region H has designated the San Jacinto River Authority (SJRA) to submit the application to the TWDB. Copies of the application may be requested from SJRA at the address below. Any comments on the application must be filed with the Executive Administrator of the TWDB (see the address below) and the SJRA within 30 days of this notice. The current Region H Water Plan is available for review on the TWDB website at www.twdb.state.tx.us. A draft of known proposed items for the Scope of Work will be available on the RHWPG website at www.regionhwater.org about a week before the public meeting. When completed, copies of the proposed Scope of Work and the Grant Application will be available for review at the offices of SJRA during regular business hours. Reed Eichelberger, PE General Manager San Jacinto River Authority P.O. Box 329 Conroe, Texas 77305-0329 J. Kevin Ward Executive Administrator Texas Water Development Board P.O. Box 13231 Austin, Texas 78711-3231 For more information, please call Glenda Callaway at 713-520-9031.

Anahuac Wooded lot on Channelview Rd in Channelview Subdivision. Public water and sewer available. Call Mary Dunn 713-898-7413 \$20,000.

Mary Dunn Real Estate Inc.
281-383-3386

Claire
Sinclair Properties
Serving Chambers and Surrounding Counties

Farm, Ranch, Waterfront, Residential & Commercial

Neil Bennett
(713) 705-7644
Office (281) 420-0333

www.claresinclair.com nbennett@houston.rr.com

CRH
CARROLL
R. HAND
Insurance & Real Estate

George Taylor, Broker
Debra Otter Parker, Realtor

409-267-3117

411 Miller Anahuac, TX.

Have Buyers,
Need Sellers!
Let Us List Your
Property.
Yes, We Can Show
Other Realtors'
Listings.
It Will Cost You Nothing.
Call Us!

SMART REAL ESTATE
www.soldonsmart.com
281-576-5400 or 936-334-8700

*3/3.5 Lane 2, barn, 4.48 acres
formals \$235,000

*#9 Road Log Cabin, 3/1
1/2ac, many trees \$40,000

*2 Tracts 4.5 acres Lane 3
(Poskey) \$35,000


VIRGINIA MALONE
& ASSOCIATES, LLC
REALTORS.
281-428-8822

Corrected Notice of Public Meeting on Proposed Scope of Work and Notice of Application to the Texas Water Development Board for Financial Assistance to Update the Region H Regional Water Plan April 15, 2008

The 15-county Region H Water Planning Group (RHWP) is preparing an updated Regional Water Plan which will be submitted to the Texas Water Development Board (TWDB) in 2011. The TWDB will consolidate the reports from the 16 Regional Water Planning Areas and report to the Texas Legislature not later than January 2012.

To meet currently changed conditions, the RHWP is preparing a Scope of Work to address items to include in the updated Regional Water Plan. The RHWP is soliciting input from the public about the topics that should be addressed in the work.

A meeting to receive comments from the public on items that may be included in the proposed Scope of Work will be held at 10:00 a.m., May 28, 2008, preceding the regular RHWP meeting at the SJRA offices, 105 Damsite Road, Conroe, Texas. Action on the Scope of Work may be taken at that meeting. Comments may also be submitted by mail to the SJRA at the address below, or by fax to 936-588-3043 within 30 days of the date of this notice.

Notice is also being given that the RHWP is submitting an application for a grant from the Texas Water Development Board (TWDB) for planning activities to address these changed conditions. The TWDB will consider the proposed grant application at an upcoming meeting. Region H has designated the San Jacinto River Authority (SJRA) to submit the application to the TWDB. Copies of the application may be requested from SJRA at the address below. **Any comments on the application must be filed with the Executive Administrator of the TWDB (see the address below) and the SJRA within 30 days of this notice.**

The current Region H Water Plan is available for review on the TWDB website at www.twdb.state.tx.us. A draft of known proposed items for the Scope of Work will be available on the RHWP website at www.regionhwater.org about a week before the public meeting.

When completed, copies of the proposed Scope of Work and the Grant Application will be available for review at the offices of SJRA during regular business hours.

Reed Eichelberger, PE
General Manager
San Jacinto River Authority
P. O. Box 329
Conroe, Texas
77305-0329

J. Kevin Ward
Executive Administrator
Texas Water Development Board
P. O. Box 13231
Austin, Texas
78711-3231

For more information, please call Glenda Callaway at 713-520-9031.

**THE STATE OF TEXAS
COUNTY OF BRAZORIA**

Before me, the undersigned authority, on this day personally appeared

Bill Cornwell

who, after being duly sworn, did depose and say:

My name is Bill Cornwell


Publisher of The Facts, a daily newspaper as that term is defined by Art. 28 a R.C.S. of Texas 1925, as amended, having a general circulation in Brazoria County and published in the City of Clute, County of Brazoria, State of Texas.

The attached printed matter is a true and correct copy of the publication of

Corrected Notice of Public Meeting

which was published and appeared in said newspaper, with publication being on the following date(s): April 18, 2008

My fee is \$190.30



Bill Cornwell

Given under my hand and seal of office on this 28th day of April, A.D. 2008.



Cassandra M. Brown
Notary Public in and for
Brazoria County, Texas.
My commission expires 12/19/11.




AFFIDAVIT OF PUBLICATION

THE STATE OF TEXAS COUNTY OF BRAZOS

On this 18th day of, April 2008, Personally, appeared before me the Undersigned a Notary Public in and for said county and State, MARILYN GREEN of THE EAGLE, a newspaper published in Bryan, County of Brazos, State of Texas, and generally circulated in Brazos, Grimes, Robertson, Milam, Leon, Burleson, Madison, and Lee, who, being by me duly sworn, on oath states that:

CORRECTED NOTICE


Was published in said newspaper in 1 issues thereof on the following dates: April 18th, 2008



Subscribed and sworn to before me, this the 18th day of, April 2008.



Notary Public Brazos County, Texas



Chenmudge Neal Johnson Security Dep. NO
 Elem.No Smokers, Avail. HUD. (979)693-1530
 May 10 \$850 774-6079

electricity, hot utility, RV
 payment. (979)966-2234
 979-846-0606

HOME
 bills
 200
 ED
 perties
 s and Pet
 visit our
 5-2291 or
 rties.com
 N
 sion will
 Municipi-
 pose of
 ef Build-
 Gordon,
 to order
 polished.
 satisfy land-
 2008, at
 old to the
 al deposit
 raw prop-
 spaces of
 Furniture,
 ryer, lug-
 by L. Wil-
 re, TV's,
 s, boxes.
 779-6999
 BRYAN,

-LEGAL NOTICE-
NOTICE TO CREDITORS
 Notification is given that Lubbock National Bank, 4811 50th Street, Lubbock, Texas, 79414 has filed an application with the Comptroller of the Currency on March 20, 2008, as specified in 12 CFR 5 for permission to establish a full service branch at 1800 Harvey Mitchell Parkway, Suite C, College Station, Texas 77845. Any person wishing to comment on this application may file comments in writing with the licensing manager: Office of the Comptroller of the Currency Southwestern District Office-1600 Lincoln Plaza-500 North Akard Street- Dallas, Texas 75201-3394 within 30 days of this publication. 03-23-08 thru 04-21-08

-LEGAL NOTICE-
NOTICE TO CREDITORS
 Notice is hereby given that original Letters Testamentary for the Estate of MARY SALADINO., Deceased, were issued on April 14, 2008; in Docket No. 13,154PC, pending in the County Court of Law No. 2 of Brazos County, Texas, to ANTHENETTE OSBORN. The place of residence of said ANTHENETTE OSBORN is in Bryan, Brazos County, Texas; the post office address is:
 ESTATE OF MARY SALADINO., DECEASED
 c/o Michael W. Middleton
 Michael W. Middleton, P.C.
 Post Office Box 10660
 College Station, Texas 77842-0660
 All persons having claims against this Estate, which is currently being administered, are required to present them within the time and in the manner prescribed by law.
 DATED the 15th day of April, 2008.
 By: /s/ Michael W. Middleton
 Michael W. Middleton
 Attorney for the Estate
 04-18-08

2-LEGAL NOTICE-
NOTICE TO CONTRACTORS OF PROPOSED TEXAS DEPARTMENT OF TRANSPORTATION (TxDOT) CONTRACTS
 Sealed proposals for contracts listed below will be received by TxDOT until the date(s) shown below, and then publicly read.
CONSTRUCTION/MAINTENANCE/BUILDING FACILITIES CONTRACT(S)
 Dist/Div: Bryan
 Contract 6177-23-001 for INSTALL LARGE GUIDE SIGNS in BRAZOS County, etc will be received on May 20, 2008 until 10:30 am and opened on May 20, 2008 at 11:00 am at the District Office for an estimate of \$272,630.42.
 Plans and specifications are available for inspection, along with bidding proposals, and applications for the TxDOT Prequalified Contractor's list, at the applicable State and/or Dist/Div Offices listed below. If applicable, bidders must submit prequalification information to TxDOT at least 10 days prior to the bid date to be eligible to bid on a project. Prequalification materials may be requested from the State Office listed below. Plans for the above contract(s) are available from TxDOT's website at www.dot.state.tx.us and from reproduction companies at the expense of the contractor.
 NPO: 26610
State Office
 Constr./Maint. Division
 200 E. Riverside Dr.
 Austin, Texas 78704
 Phone: 512-416-2540
Dist/Div Office(s)
 Bryan District
 District Engineer
 1300 N Texas Ave
 Bryan, Texas 77803-2760
 Phone: 979-778-2165
 Minimum wage rates are set out in bidding documents and the rates will be part of the contract. TXDOT ensures that bidders will not be discriminated against on the grounds of race, color, sex, or national origin.
 4/17/08, 4/18/08

-LEGAL NOTICE-
NOTICE TO CREDITORS
 Notice is hereby given that original Letters Testamentary for the Estate of MARY F. COOKE., Deceased, were issued on April 14, 2008, in Docket No. 13,148PC, pending in the County Court of Law No. 2 of Brazos County, Texas, to MICHAEL LYNN COOKE. The place of residence of said MICHAEL LYNN COOKE is in Bryan, Brazos County, Texas; the post office address is:
 ESTATE OF MARY F. COOKE., DECEASED
 c/o Michael W. Middleton
 Michael W. Middleton, P.C.
 Post Office Box 10660
 College Station, Texas 77842-0660
 All persons having claims against this Estate, which is currently being administered, are required to present them within the time and in the manner prescribed by law.
 DATED the 15th day of April, 2008.
 By: /s/ Michael W. Middleton
 Michael W. Middleton
 Attorney for the Estate
 04-18-08

-LEGAL NOTICE-
Corrected Notice of Public Meeting on Proposed Scope of Work and Notice of Application to the Texas Water Development Board for Financial Assistance to Update the Region H Regional Water Plan April 15, 2008
 The 15-county Region H Water Planning Group (RHWP) is preparing an updated Regional Water Plan which will be submitted to the Texas Water Development Board (TWDB) in 2011. The TWDB will consolidate the reports from the 16 Regional Water Planning Areas and report to the Texas Legislature not later than January 2012.
 To meet currently changed conditions, the RHWP is preparing a Scope of Work to address items to include in the updated Regional Water Plan. The RHWP is soliciting input from the public about the topics that should be addressed in the work.
A meeting to receive comments from the public on items that may be included in the proposed Scope of Work will be held at 10:00 a.m., May 28, 2008, preceding the regular RHWP meeting at the SJRA offices, 105 Damsite Road, Conroe, Texas. Action on the Scope of Work may be taken at that meeting. Comments may also be submitted by mail to the SJRA at the address below, or by fax to 936-588-3043 within 30 days of the date of this notice.
Notice is also being given that the RHWP is submitting an application for a grant from the Texas Water Development Board (TWDB) for planning activities to address these changed conditions. The TWDB will consider the proposed grant application at an upcoming meeting. Region H has designated the San Jacinto River Authority (SJRA) to submit the application to the TWDB. Copies of the application may be requested from SJRA at the address below. Any comments on the application must be filed with the Executive Administrator of the TWDB (see the address below) and the SJRA within 30 days of this notice.
 The current Region H Water Plan is available for review on the TWDB website at www.twdb.state.tx.us. A draft of known proposed items for the Scope of Work will be available on the RHWP website, at www.regionhwater.org about a week before the public meeting.
 When completed, copies of the proposed Scope of Work and the Grant Application will be available for review at the offices of SJRA during regular business hours.
 Reed Eichelberger, PE
 General Manager
 San Jacinto River Authority
 P.O.Box 329
 Conroe, Texas 77305-0329
 J. Kevin Ward
 Executive Administrator
 Texas
 Water Development Board
 P.O. Box 13231
 Austin, Texas 78711-3231
 For more information, please call Glenda Callaway at 713-520-9031.
 4/18/08

CONSTRUCTION/MAINTENANCE/BUILDING FACILITIES CONTRACT(S)
 Dist/Div: Bryan
 Contract 6177-23-001 for INSTALL LARGE GUIDE SIGNS in BRAZOS County, etc will be received on May 20, 2008 until 10:30 am and opened on May 20, 2008 at 11:00 am at the District Office for an estimate of \$272,630.42.
 Plans and specifications are available for inspection, along with bidding proposals, and applications for the TxDOT Prequalified Contractor's list, at the applicable State and/or Dist/Div Offices listed below. If applicable, bidders must submit prequalification information to TxDOT at least 10 days prior to the bid date to be eligible to bid on a project. Prequalification materials may be requested from the State Office listed below. Plans for the above contract(s) are available from TxDOT's website at www.dot.state.tx.us and from reproduction companies at the expense of the contractor.
 NPO: 26610
State Office
 Constr./Maint. Division
 200 E. Riverside Dr.
 Austin, Texas 78704
 Phone: 512-416-2540
Dist/Div Office(s)
 Bryan District
 District Engineer
 1300 N Texas Ave
 Bryan, Texas 77803-2760
 Phone: 979-778-2165
 Minimum wage rates are set out in bidding documents and the rates will be part of the contract. TXDOT ensures that bidders will not be discriminated against on the grounds of race, color, sex, or national origin.
 4/17/08, 4/18/08

for the
 which time
 ved after
 ECT
 es being
 , accord-
 he 1870,
 ege Sta-
 the Col-
 e down-
 tern at
 the bid-
 ment/City
 ue, Col-
 be pro-
 D in pdf
 to reject
 regulari-

Centerville News

P.O. Box 97 • 204 East Main
CENTERVILLE, TEXAS 75833
903-536-2015
FAX 903-536-2329

PUBLISHER'S AFFIDAVIT

THE STATE OF TEXAS

COUNTY OF LEON

Before me, the undersigned authority, on this day personally appeared Emma Bass, known to me, who being by me duly sworn on oath deposes and says that she is publisher of the Centerville News, Inc., a newspaper of general circulation published in the County of Leon, Texas, at least one day a week, and that the attached is a true and correct copy of notice Region H Water Plan which was published in said newspaper in one issues

thereof on the following dates:

April 16, 2008
_____, 20____
_____, 20____
_____, 20____

Publication fee:

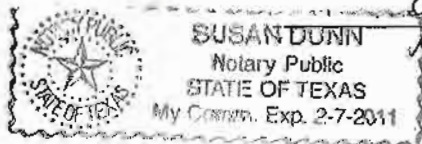
First insertion 421 words @ 15 ¢/wd. \$ 63¹⁵
_____ additional insertions _____ wds @ _____ ¢/wd \$ _____
Total \$ 63¹⁵

and the rate charged does not exceed the lowest rate charged by this publication for classified advertising or rate charged commercial customers for similar advertising.

Emma Bass

Subscribed and sworn to before me this the 18th day of April, 2008.

Susan Dunn



Notary Public, Leon County, Texas

BUSINESS & SERVICE DIRECTORY

H AND K Construction

Welding Service



- Carpentry Construction
- All types of Welding
- Pipe Entrances
- Metal Roofs
- Porches & Decks
- Pole Barns
- Fencing & Stock Pens

Hm 903-536-2902 Hal Smith Cell 936-348-8103

Green Acres Daycare & Pre-School

NOW ACCEPTING ENROLLMENTS FOR 2008

Low prices for State approved, quality child care



Hours: 7:30 a.m. - 5:30 p.m. Monday thru Friday

526 Lassater St., Centerville
903-536-1085



oooooooooooooooooooooooooooo

Guynes Photography

- * Portrait Photography
- * Frames
- * Passport / ID Photos
- * Tuxedo Rentals

Hours: Tuesday-Saturday 11:00-7:00, Sunday Appointments Only

903-626-4900 224 N. Main St. (Hwy. 79) Jewett, TX

oooooooooooooooooooooooooooo

HANDYMAN CONTRACTOR

- ✂ A/C
- ✂ Light Electrical
- ✂ Plumbing
- ✂ Remodeling
- ✂ Add-ons

NO JOB IS TOO SMALL OR BIG

David Martin 936-222-4670 cell

J.D.'S LOGGIN' INC.

Timber Management - Large & Small Tracts

Hazardous Tree Removal

Insured & Bonded

Land Reclamation & Replanting



David Williams
936-635-1706

Wesley Williams
936-676-6334

PUBLIC NOTICE

Corrected Notice of Public Meeting on Proposed Scope of Work and Notice of Application to the Texas Water Development Board for Financial Assistance to Update the Region H Regional Water Plan April 15, 2008

The 15-county Region H Water Planning Group (RHWP) is preparing an updated Regional Water Plan which will be submitted to the Texas Water Development Board (TWDB) in 2011. The TWDB will consolidate the reports from the 16 Regional Water Planning Areas and report to the Texas Legislature not later than January 2012.

To meet currently changed conditions, the RHWP is preparing a Scope of Work to address items to include in the updated Regional Water Plan. The RHWP is soliciting input from the public about the topics that should be addressed in the work.

A meeting to receive comments from the public on items that may be included in the proposed Scope of Work will be held at 10:00 a.m., May 28, 2008, preceding the regular RHWP meeting at the SJRA offices, 105 Damsite Road, Conroe, Texas. Action on the Scope of Work may be taken at that meeting. Comments may also be submitted by mail to the address below, or by fax to 936-588-3043 within 30 days of the date of this notice.

Notice is also being given that the RHWP is submitting an application for a grant from the Texas Water Development Board (TWDB) for planning activities to address these changed conditions. The TWDB will consider the proposed grant application at an upcoming meeting. Region H has designated the San Jacinto River Authority (SJRA) to submit the application to the TWDB. Copies of the application may be requested from SJRA at the address below. Any comments on the application must be filed with the Executive Administrator of the TWDB (see the address below) and the SJRA within 30 days of this notice.

The current Region H Water Plan is available for review on the TWDB website at www.twdb.state.tx.us. A draft of known proposed items for the Scope of Work will be available on the RHWP website at www.regionhwat.org about a week before the public meeting.

When completed, copies of the proposed Scope of Work and the Grant Application will be available for review at the offices of SJRA during regular business hours

th
in
in
C
Ti
cu
tu
lik
p
si
fi
m
th
al
o
a

R
R
fr
A

C

i
A
d
h
h
o
p
E
h
a
ft
E
E
a
d
h
g
fr
P
k
C
4
a
d
A



**HOUSTON
COMMUNITY
NEWSPAPERS**

AFFIDAVIT OF PUBLICATION

**STATE OF TEXAS
COUNTY OF MONTGOMERY**

Personally appeared before the undersigned, a Notary Public within and for said County and State. Angela Holman, Representative for Kevin Barry, Publisher of the Conroe Courier, a newspaper of general circulation in the County of Montgomery, State of Texas. Who being duly sworn, states under oath that the report of Legal Notices, a true copy of which is hereto annexed was published in said newspapers in its issue(s) of the

18 day of April, 2008

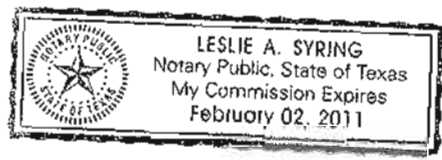
and the _____ day of _____, 2008

Angela Holman
Publisher's Representative

Sworn to and subscribed before me this 21 day of APRIL 2008

[Signature]
Notary Public

My commission expires on 2/2/11



Corrected Notice of Public Meeting on Proposed Scope of Work and Notice of Application to the Texas Water Development Board for Financial Assistance to Update the Region H Regional Water Plan
April 15, 2008

The 15-county Region H Water Planning Group (RHWPG) is preparing an updated Regional Water Plan which will be submitted to the Texas Water Development Board (TWDB) in 2011. The TWDB will consolidate the reports from the 16 Regional Water Planning Areas and report to the Texas Legislature not later than January 2012.

To meet currently changed conditions, the RHWPG is preparing a Scope of Work to address items to include in the updated Regional Water Plan. The RHWPG is soliciting input from the public about the topics that should be addressed in the work.

A meeting to receive comments from the public on items that may be included in the proposed Scope of Work will be held at 10:00 a.m., May 28, 2008, preceding the regular RHWPG meeting at the SJRA offices, 105 Damsite Road, Conroe, Texas. Action on the Scope of Work may be taken at that meeting. Comments may also be submitted by mail to the SJRA at the address below, or by fax to 936-588-3043 within 30 days of the date of this notice.

Notice is also being given that the RHWPG is submitting an application for a grant from the Texas Water Development Board (TWDB) for planning activities to address these changed conditions. The TWDB will consider the proposed grant application at an upcoming meeting. Region H has designated the San Jacinto River Authority (SJRA) to submit the application to the TWDB. Copies of the application may be requested from SJRA at the address below. Any comments on the application must be filed with the Executive Administrator of the TWDB (see the address below) and the SJRA within 30 days of this notice.

The current Region H Water Plan is available for review on the TWDB website at www.twdb.state.tx.us. A draft of known proposed items for the Scope of Work will be available on the RHWPG website at www.regionhwater.org about a week before the public meeting.

When completed, copies of the proposed Scope of Work and the Grant Application will be available for review at the offices of SJRA during regular business hours.

Reed Eichelberger, PE
General Manager
San Jacinto River Authority
P.O. Box 329
Conroe, Texas 77305-0329

J. Kevin Ward
Executive Administrator
Texas Water Development Board
P.O. Box 13231
Austin, Texas 78711-3231

For more information, please call Glenda Callaway at 713-520-9031.

37358 April 18, 2008

4/18

*EKistic's
Corrected Notice*

PUBLISHER'S AFFIDAVIT

THE STATE OF TEXAS §
COUNTY OF FORT BEND §


Before me, the undersigned authority, on this day personally appeared David Lyons who being by me duly sworn, deposes and says that he is the Publisher of *Fort Bend Herald* and that said newspaper meets the requirements of Section 2051.044 of the Texas Government Code, to wit:

- 1. it devotes not less than twenty-five percent (25%) of its total column lineage to general interest items; (CLIPPING) (S)
- 2. it is published at least once each week;
- 3. it is entered as second-class postal matter in the county where it is published; and
- 4. it has been published regularly and continuously since 1959.
- 5. it is generally circulated within Fort Bend County.

Publisher further deposes and says that the attached notice was published in said newspaper on the following date(s) to wit:

4/18-'08

_____, A.D. 2008




David Lyons
Editor and Publisher

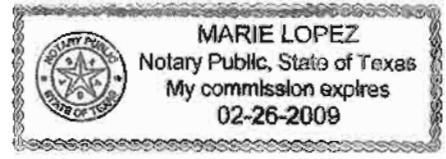
SUBSCRIBED AND SWORN BEFORE ME by David Lyons who

- a) is personally known to me, or
- b) provided the following evidence to establish his/her identity, _____

on this the 22nd day of April, A.D. 2008, to certify which witness my hand and seal of office.



Notary Public, State of Texas



CORRECTED NOTICE of Public Meeting on Proposed Scope of Work and Notice of Application to the Texas Water Development Board for Financial Assistance to Update the Region H Regional Water Plan

April 15, 2008

The 15-county Region H Water Planning Group (RHWP) is preparing an updated Regional Water Plan which will be submitted to the Texas Water Development Board (TWDB) in 2011. The TWDB will consolidate the reports from the 16 Regional Water Planning Areas and report to the Texas Legislature not later than January 2012.

To meet currently changed conditions, the RHWP is preparing a Scope of Work to address items to include in the updated Regional Water Plan. The RHWP is soliciting input from the public about the topics that should be addressed in the work.

A meeting to receive comments from the public on items that may be included in the proposed Scope of Work will be held at 10:00 a.m., May 28, 2008, preceding the regular RHWP meeting at the SJRA offices, 105 Damsite Road, Conroe, Texas. Action on the Scope of Work may be taken at that meeting. Comments may also be submitted by mail to the SJRA at the address below, or by fax to 936-588-3043 within 30 days of the date of this notice.

Notice is also being given that the RHWP is submitting an application for a grant from the Texas Water Development Board (TWDB) for planning activities to address these changed conditions. The TWDB will consider the proposed grant application at an upcoming meeting. Region H has designated the San Jacinto River Authority (SJRA) to submit the application to the TWDB. Copies of the application may be requested from SJRA at the address below. **Any comments on the application must be filed with the Executive Administrator of the TWDB (see the address below) and the SJRA within 30 days of this notice.**

The current Region H Water Plan is available for review on the TWDB website at www.twdb.state.tx.us. A draft of known proposed items for the Scope of Work will be available on the RHWP website at www.regionhwater.org about a week before the public meeting.

When completed, copies of the proposed Scope of Work and the Grant Application will be available for review at the offices of SJRA during regular business hours.

Reed Eichelberger, PE
General Manager
San Jacinto River Authority
P. O. Box 329

Conroe, Texas
77305-0329
J. Kevin Ward
Executive Administrator
Texas Water Development
Board
P.O. Box 13231
Austin, Texas 78711-3231
For more information, please
call Glenda Callaway at
713-520-9031.

County of Galveston §
§
State of Texas §

Before me, the undersigned authority, on this day personally came and appeared Lois Colvin, to me well known (or proved to me on the basis of satisfactory evidence), and who after being duly sworn (affirmed) did depose and say that she is an AGENT for THE GALVESTON COUNTY DAILY NEWS, a newspaper of general circulation, which has been continuously and regularly published for a period of not less than one year, in the County of Galveston, and that the NOTICE, a copy of which is hereto attached was published in said newspaper on the following days, to wit:


April 18, 2008

Lois Colvin
Agent Signature

Sworn and subscribed before me

On this the 18th day of April, 2008

Lynette Tisdale
Notary for the State of Texas



**Corrected Notice of Public Meeting on Proposed Scope of Work and Notice of Application to the Texas Water Development Board for Financial Assistance to Update the Region H Regional Water Plan
April 15, 2008**

The 15-county Region H Water Planning Group (RHWPG) is preparing an

updated Regional Water Plan which will be submitted to the Texas Water Development Board (TWDB) in 2011. The TWDB will consolidate the reports from the 16 Regional Water Planning Areas and report to the Texas Legislature not later than January 2012.

To meet currently changed conditions, the RHWPG is preparing a Scope of Work to address items to include in the updated Regional Water Plan. The RHWPG is soliciting input from the public about the topics that should be addressed in the work.

A meeting to receive comments from the public on items that may be included in the proposed Scope of Work will be held at 10:00 a.m., May 28, 2008, preceding the regular RHWPG meeting at the SJRA offices, 105 Damsite

Road, Conroe, Texas. Action on the Scope of Work may be taken at that meeting. Comments may also be submitted by mail to the SJRA at the address below, or by fax to 936-588-3043 within 30 days of the date of this notice.

Notice is also being given that the RHWPG is submitting an application for a grant from the Texas Water Development Board (TWDB) for planning activities to address these changed conditions. The TWDB will consider the proposed grant application at an upcoming meeting. Region H has designated the San Jacinto River Authority (SJRA) to submit the application to the TWDB. Copies of the application may be requested from SJRA at the address below. Any comments on the application must be filed with the Executive Administrator of the TWDB (see the address below) and the SJRA within 30 days of this notice.

The current Region H Water

Plan is available for review on the TWDB website at www.twdb.state.tx.us. A draft of known proposed items for the Scope of Work will be available on the RHWPG website at www.regionhwpg.org about a week before the public meeting.

When completed, copies of the proposed Scope of Work and the Grant Application will be available for review at the offices of SJRA during regular business hours.

Reed Eichelberger, PE
General Manager
San Jacinto River Authority
P.O. Box 329
Conroe, Texas 77305-0329

J. Kevin Ward
Executive Administrator
Texas Water Development Board
P.O. Box 13231
Austin, Texas 78711-3231

For more information, please call Glenda Callaway at 713-520-9031.

Published: April 18, 2008
00168230

AFFIDAVIT OF PUBLICATION

STATE OF TEXAS:

COUNTY OF HARRIS:


Before me, the undersigned authority, a Notary Public in and for the State of Texas, on the day personally appeared: VICKI EUBANKS, who after being duly sworn, says that she is the ACCOUNTS RECEIVABLE LEAD at the HOUSTON CHRONICLE, a daily newspaper published in Harris County, Texas, and that the publication, of which the annexed herein, or attached to, is a true and correct copy, was published to-wit:

EKISTICS CORPORATION	22804339	66062220		
RAN A LEGAL NOTICE				
SIZE BEING: 1 X 123 L				
	product	date	class	page
	hc	Apr 18 2008	1245.0	F_fri_0 8

Vicki Eubanks

VICKI EUBANKS
ACCOUNTS RECEIVABLE LEAD

Sworn and subscribed to before me, this the 18th Day of April A.D. 2008



Veronica M Tyrone

Notary Public in and for the State of Texas

**Corrected Notice of
Public Meeting on
Proposed Scope of Work
and Notice of Application
to the Texas Water
Development Board
for Financial Assistance
to Update the
Region H Regional
Water Plan
April 15, 2008**

The 15-county Region H Water Planning Group (RHWPG) is preparing an updated Regional Water Plan which will be submitted to the Texas Water Development Board (TWDB) in 2011. The TWDB will consolidate the reports from the 16 Regional Water Planning Areas and report to the Texas Legislature not later than January 2012.

To meet currently changed conditions, the RHWPG is preparing a Scope of Work to address items to include in the updated Regional Water Plan. The RHWPG is soliciting input from the public about the topics that should be addressed in the work.

A meeting to receive comments from the public on items that may be included in the proposed Scope of Work will be held at 10:00 a.m., May 28, 2008, preceding the regular RHWPG meeting at the SJRA offices, 105 Damsite Road, Conroe, Texas. Action on the Scope of Work may be taken at that meeting. Comments may also be submitted by mail to the SJRA at the address below, or by fax to 936-588-3043 within 30 days of the date of this notice.

Notice is also being given that the RHWPG is submitting an application for a grant from the Texas Water Development Board (TWDB) for planning activities to address these changed conditions. The TWDB will consider the proposed grant application at an upcoming meeting. Region H has designated the San Jacinto River Authority (SJRA) to submit the application to the TWDB. Copies of the application may be requested from SJRA at the address below. Any comments on the application must be filed with the Executive Administrator of the TWDB (see the address below) and the SJRA within 30 days of this notice.

The current Region H Water Plan is available for review on the TWDB website at www.twdb.state.tx.us. A draft of known proposed items for the Scope of Work will be available on the RHWPG website at www.regionhwater.org about a week before the public meeting.

When completed, copies of the proposed Scope of Work and the Grant Application will be available for review at the offices of SJRA during regular business hours.

Reed Eichelberger, PE
General Manager
San Jacinto River
Authority
P.O. Box 329
Conroe, Texas 77305-0329

J. Kevin Ward
Executive Administrator
Texas Water
Development Board
P.O. Box 13231
Austin, Texas 78711-3231

TEXAS PUBLIC
Development Board
P.O. Box 13231
Austin, Texas 78711-3231

For more information,
please call Glenda Calla-
way at 713-520-9031.

PUBLISHER'S AFFIDAVIT OF PUBLICATION

THE STATE OF TEXAS, County of Walker

I, Dennis Garrison, of the aforesaid County and State, do solemnly swear that I am publisher of The Huntsville Item, a daily newspaper of general circulation which has been continuously and regularly published at Huntsville, Walker County, Texas, and is a legal newspaper and the attached notice was published in said newspaper.

Ekistics Corporation 1 consecutive/subsquent dates previous to the return day therof to wit:

On 18-Apr 2008 On 2008

On 2008 On 2008

On 2008 On 2008

Dennis Garrison Publisher

Subscribed and sworn to this 18th day of April 2008

Nina Hansen
Notary Public, Walker County, Texas

(Seal)



740 For Sale

WILLIS 1/4 mile west of 1/45. New 4/2.5/2 brick on 1/2 ac brick on 1/2 wooded, 2.385% tax. Covered porch, huge patio. 936-228-0197

Storage Containers For Sale
20 ft, 40 ft & 53 ft
Call 979-778-8490

999 Legals

999 Legals

NOTICE OF TRUSTEE ELECTION (AVISO DE ELECCION TRUSTEE)

To the Registered Voters of New Waverly Independent School District, Texas: *(a los votantes registrados del New Waverly Independent School District, Texas:)*

Notice is hereby given that the polling places listed below will be open from 7:00 a.m. to 7:00 p.m on May 10, 2008, for voting in a School Trustee election.

(Notifiquese, por las presente, que las casillas electorales sitados abajo se abrian desde las 7:00 a.m. hasta lass 7:00 p.m. el May 10, 2008, para votar en las Eleccion.)

LOCATION OF POLLING PLACES (DIRECCION DE LAS CASILLAS ELECTORALES)

NEW WAVERLY INDEPENDENT SCHOOL DISTRICT CENTRAL OFFICE
355 FRONT STREET, NEW WAVERLY, TEXAS 77358

Early voting by personal appearance will be conducted each weekday at New Waverly Independent School District Central Office at 355 Front Street, New Waverly, Texas 77358, between the hours of 7:30 a.m. and 3:30 p.m. beginning on Monday, April 28, 2008, and ending on Tuesday, May 6, 2008.

(La votacion en adelantada en persona se llevara a cabo de lunes a viernes en 355 Front Street, New Waverly, Texas 77358, entre las 7:30 a.m. de la mañana y las 3:30 p.m. de la tarde empenzando el Monday, April 28, 2008 y terminado el Tuesday, May 6, 2008.)

Application for ballot my mail shall be mailed to:
(Las solicitudes para boletas que se votaran en ausencia por correo debran enviarse a:)

Edith Bahner-Kelley
(Name of Early Voting Clerk)
(Nombre del Secretario de la Votacion En Adelantada)

355 Front Street
(Address) *(Direccion)*

New Waverly, Texas 77358
(City) *(Ciudad)*

Applications for ballots by mail must be received no later than 3:00 p.m. on **May 2, 2008.**
(Las solicitudes para boletas que se votaran en ausencia por correo deberan recibirse para el fina ae las horas de negocio el May 2, 2008)

Issued this the 10th day of April, 2008
(Emitada este dia 10th de April, 2008)

Clay Webb
Signature of Presiding Officer
(Firma del Oficial que Preside)

999 Legals

999 Legals

Corrected Notice of Public Meeting on Proposed Scope of Work and Notice of Application to the Texas Water Development Board for Financial Assistance to Update the Region H Regional Water Plan
April 15, 2008

The 15-county Region H Water Planning Group (RHWP) is preparing an updated Regional Water Plan which will be submitted to the Texas Water Development Board (TWDB) in 2011. The TWDB will consolidate the reports from the 16 Regional Water Planning Areas and report to the Texas Legislature not later than January 2012.

To meet currently changed conditions, the RHWP is preparing a Scope of Work to address items to include in the updated Regional Water Plan. The RHWP is soliciting input from the public about the topics that should be addressed in the work.

A meeting to receive comments from the public on items that may be included in the proposed Scope of Work will be held at 10:00 a.m., May 28, 2008, preceding the regular RHWP meeting at the SJRA offices, 105 Damsite Road, Conroe, Texas. Action on the Scope of Work may be taken at that meeting. Comments may also be submitted by mail to the SJRA at the address below, or by fax to 936-588-3043 within 30 days of the date of this notice.

Notice is also being given that the RHWP is submitting an application for a grant from the Texas Water Development Board (TWDB) for planning activities to address these changed conditions. The TWDB will consider the proposed grant application at an upcoming meeting. Region H has designated the San Jacinto River Authority (SJRA) to submit the application to the TWDB. Copies of the application may be requested from SJRA at the address below. **Any comments on the application must be filed with the Executive Administrator of the TWDB (see the address below) and the SJRA within 30 days of this notice.**

The current Region H Water Plan is available for review on the TWDB website at www.twdb.state.tx.us. A draft of known proposed items for the Scope of Work will be available on the RHWP website at www.regionhwater.org about a week before the public meeting.

When completed, copies of the proposed Scope of Work and the Grant Application will be available for review at the offices of SJRA during regular business hours.

Reed Eichelberger, PE
General Manager
San Jacinto River Authority
P.O. Box 329
Conroe, Texas 77305-0329

J. Kevin Ward
Executive Administrator
Texas Water Development Board
P.O. Box 13231
Austin, Texas 78711-3231

For more information, please call Glenda Callaway at 713-520-9031.

THE VINDICATOR
301 VERA LANE
P.O. BOX 9189
LIBERTY, TEXAS 77575
Phone (936) 336-3611 * Fax (936) 336-3345

PUBLISHER'S PROOF

The attached Corrected Notice of Public Meeting

Appeared in THE VINDICATOR, a newspaper printed in Liberty,

Liberty County, Texas for one Consecutive weeks,

viz: April 16 2008

Publisher's Cost: \$ 147.35


Name: Michelle Richardson Publisher (Publisher's Rep)

Signed: [Signature] Publisher (Publisher's Rep)

Sworn and subscribed to me, this 16th day of April

20 08

(SEAL)



[Signature]

Laura Oakley
Notary Public

Corrected Notice of Public Meeting on Proposed
Scope of Work and Notice of
Application to the Texas Water Development Board
for Financial Assistance to
Update the Region H Regional Water Plan
April 15, 2008

The 15-county Region H Water Planning Group (RHWPG) is preparing an updated Regional Water Plan which will be submitted to the Texas Water Development Board (TWDB) in 2011. The TWDB will consolidate the reports from the 16 Regional Water Planning Areas and report to the Texas Legislature not later than January 2012.

To meet currently changed conditions, the RHWPG is preparing a Scope of Work to address items to include in the updated Regional Water Plan. The RHWPG is soliciting input from the public about the topics that should be addressed in the work.

A meeting to receive comments from the public on items that may be included in the proposed Scope of Work will be held at 10:00 a.m., May 28, 2008, preceding the regular RHWPG meeting at the SJRA offices, 105 Damsite Road, Conroe, Texas. Action on the Scope of Work may be taken at that meeting.

Comments may also be submitted by mail to the SJRA at the address below, or by fax to 936-588-3043 within 30 days of the date of this notice.

Notice is also being given that the RHWPG is submitting an application for a grant from the Texas Water Development Board (TWDB) for planning activities to address these changed conditions. The TWDB will consider the proposed grant application at an upcoming meeting. Region H has designated the San Jacinto River Authority (SJRA) to submit the application to the TWDB.

Copies of the application may be requested from SJRA at the address below.

Any comments on the application must be filed with the Executive Administrator of the TWDB (see the address below) and the SJRA within 30 days of this notice.

The current Region H Water Plan is available for review on the TWDB website

at <http://www.twdb.state.tx.us/> at www.twdb.state.tx.us. A draft of known proposed items for the Scope of Work will be available on the RHWPG website at www.regionhwater.org about a week before the public meeting.

When completed, copies of the proposed Scope of Work and the Grant

Application will be available for review at the offices of SJRA during regular business hours.

Reed Eichelberger, PE General Manager
San Jacinto River Authority
P.O. Box 329 Conroe, Texas 77305-0329
J. Kevin Ward Executive Administrator
Texas Water Development Board
P.O. Box 13231 Austin, Texas 78711-3231
For more information, please call Glenda Callaway at 713-520-9031.

Affidavit of Publication

THE STATE OF TEXAS COUNTY OF MADISON

BEFORE ME, the undersigned authority, on this day personally appeared Rane Lewis of the Madisonville Meteor, who being by me duly sworn, upon oath deposes and says:

That the attached notice was published in the Madisonville Meteor, a newspaper in the English language and of general circulation in Madison County, Texas, for more than one year prior to the date of first publication of said notice, in the issues of April 16, 2008, and that the attached newspaper clipping is a true and correct copy of said published noticed.

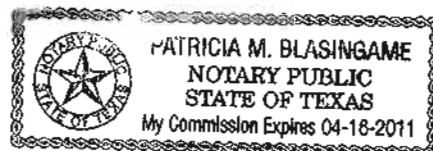
Signed: Alane Lewis

SWORN TO and subscribed before me this 16th day of April, 2008.

Patricia M. Blasingame

Notary Public in and for the State of Texas

{Seal}



seven days a week.

**Corrected Notice of Public Meeting on Proposed Scope of Work
and Notice of Application to the Texas Water Development Board
for Financial Assistance to Update the
Region H Regional Water Plan**

April 15, 2008

The 15-county Region H Water Planning Group (RHWPG) is preparing an updated Regional Water Plan which will be submitted to the Texas Water Development Board (TWDB) in 2011. The TWDB will consolidate the reports from the 16 Regional Water Planning Areas and report to the Texas Legislature not later than January 2012.

To meet currently changed conditions, the RHWPG is preparing a Scope of Work to address items to include in the updated Regional Water Plan. The RHWPG is soliciting input from the public about the topics that should be addressed in the work.

A meeting to receive comments from the public on items that may be included in the proposed Scope of Work will be held at 10:00 a.m., May 28, 2008, preceding the regular RHWPG meeting at the SJRA offices, 105 Damsite Road, Conroe, Texas. Action on the Scope of Work may be taken at that meeting. Comments may also be submitted by mail to the SJRA at the address below, or by fax to 936-588-3043 within 30 days of the date of this notice.

Notice is also being given that the RHWPG is submitting an application for a grant from the Texas Water Development Board (TWDB) for planning activities to address these changed conditions. The TWDB will consider the proposed grant application at an upcoming meeting. Region H has designated the San Jacinto River Authority (SJRA) to submit the application to the TWDB. Copies of the application may be requested from SJRA at the address below. Any comments on the application must be filed with the Executive Administrator of the TWDB (see the address below) and the SJRA within 30 days of this notice.

The current Region H Water Plan is available for review on the TWDB website at www.twdb.state.tx.us <<http://www.twdb.state.tx.us/>> . A draft of known proposed items for the Scope of Work will be available on the RHWPG website at www.regionhwater.org about a week before the public meeting.

When completed, copies of the proposed Scope of Work and the Grant Application will be available for review at the offices of SJRA during regular business hours.

Reed Eichelberger, PE
General Manager
San Jacinto River Authority
P. O. Box 329
Conroe, Texas 77305-0329

J. Kevin Ward
Executive Administrator
Texas Water Development Board
P. O. Box 13231
Austin, Texas 78711-3231

For more information, please call Glenda Callaway at 713-520-9031.

REGION H WATER PLANNING GROUP - CORRECTED NOTICE OF PUBLIC HEARING ON PROPOSED SCOPE OF WORK AND NOTICE OF APPLICATION TO TEXAS WATER DEVELOPMENT BOARD FOR FINANCIAL ASSISTANCE

AFFIDAVIT OF PUBLICATION

POLK COUNTY PUBLISHING CO.

TAXPAYER ID# 74-1456949


P.O. Box 1276

Livingston, Texas 77351

State of Texas
County of Polk


I, Alvin Holley, hereby certify that the above attached advertising was published on April 17, 2008 in the POLK COUNTY ENTERPRISE published for general circulation in Polk County; on April 17, 2008 in the SAN JACINTO NEWS TIMES published for general circulation in San Jacinto County and on April 17, 2008 in the TRINITY STANDARD published for general circulation in Trinity County..

Publication Fee \$ 379.80



Alvin Holley, Publisher


Subscribed and sworn to before me on this the 17th day of April, 2008.



Georgia S. Bailey

Notary Public, State of Texas

My commission expires 10/31/2008



REGION H WATER PLANNING GROUP - CORRECTED NOTICE OF PUBLIC HEARING ON PROPOSED SCOPE OF WORK AND NOTICE OF APPLICATION TO TEXAS WATER DEVELOPMENT BOARD FOR FINANCIAL ASSISTANCE

AFFIDAVIT OF PUBLICATION

POLK COUNTY PUBLISHING CO.

TAXPAYER ID# 74-1456949


P.O. Box 1276

Livingston, Texas 77351

State of Texas
County of Polk


I, Alvin Holley, hereby certify that the above attached advertising was published on April 17, 2008 in the POLK COUNTY ENTERPRISE published for general circulation in Polk County; on April 17, 2008 in the SAN JACINTO NEWS TIMES published for general circulation in San Jacinto County and on April 17, 2008 in the TRINITY STANDARD published for general circulation in Trinity County..

Publication Fee \$ 379.80



Alvin Holley, Publisher


Subscribed and sworn to before me on this the 17th day of April, 2008.



Georgia S. Bailey

Notary Public, State of Texas

My commission expires 10/31/2008



only) in the name of the United States of America in Trust for the Alabama-Coushatta Tribe of Texas.

Tract 1- 291.701 acres m/l of land situated in the State of Texas, County of Polk, a part of the William Sloan Survey, A-532; the I. & G.N.R.R. Survey A-665; the William Drawbridge Survey, A-215, and the Sina Runnels Survey, A-67, and being out of the lands described in deed to C.E. Campbell Interests, L.P., recorded in Volume 1144, Page 358 of the Polk County Official Records (metes and bounds description);

Tract 4- 2399.329 acres of m/l of land situated in the State of Texas, County of Polk, a part of the Sina Runnels Survey, A-67; and the John M. Ruge Survey, A-512, and being a part of the lands described in deed to C.E. Campbell interests, L.P., recorded in Volume 1144, Page 358 of the Polk County Official Records (metes and bounds description);

For a total of 2691.03 acres, m/l A final determination to accept subject real property in trust has been made and the Secretary of the Interior shall acquire title in the name of the United States no sooner than thirty (30) days subsequent to publication of this notice.

LEGAL NOTICE

Corrected Notice of Public Meeting on Proposed Scope of Work and Notice of Application to the Texas Water Development Board for Financial Assistance to Update the Region H Regional Water Plan

April 15, 2008

The 15-county Region H Water Planning Group (RHWPG) is preparing an updated Regional Water Plan which will be submitted to the Texas Water Development Board (TWDB) in 2011. The TWDB will consolidate the reports from the 16 Regional Water Planning Areas and report to the Texas Legislature not later than January 2012.

To meet currently changed conditions, the RHWPG is preparing a Scope of Work to address items to include in the updated Regional Water Plan. The RHWPG is soliciting input from the public about the topics that should be addressed in the work.

A meeting to receive comments from the public on items that may be included in the proposed Scope of Work will be held at 10:00 a.m., May 28, 2008, preceding the regular RHWPG meeting at the SJRA offices, 105 Damsite Road, Conroe, Texas. Action on the Scope of Work may be taken at that meeting. Comments may also be submitted by mail to the SJRA at the address below, or by fax to 936-588-3043 within 30 days of the date of this notice.

Notice is also being given that

Polk County Clerk's Office, 101 West Church Street, Suite 100, Livingston, Polk County, Texas. The facility's compliance file, if any exists, is available for public review in the Beaumont regional office of the TCEQ.

The TCEQ executive director has determined the applications are administratively complete and will conduct a technical review of the applications.

PUBLIC COMMENT/PUBLIC MEETING. You may submit public comments, a request for a public meeting, or request a contested case hearing to the Office of the Chief Clerk at the address below. The TCEQ will consider all public comments in developing a final decision on the application. The deadline to submit public comments is 30 days after newspaper notice is published.

The purpose of a public meeting is to provide the opportunity to submit comments or ask questions about the application. A public meeting about the application may be held if the executive director determines that there is a significant degree of public interest in the application or if requested by a local legislator. A public meeting is not a contested case hearing.

If only comments are received on the application, the response to comments, along with notice of the executive director's action on the application, will be mailed to everyone who submitted comments or is on the mailing list for this application.

If a hearing request is timely filed, the executive director will complete the technical review, issue a preliminary decision on the application, and a Notice of Application, and Preliminary Decision will be published and mailed to those who are on the mailing list for this application. That notice will contain the final deadline for submitting public comments.

After the final deadline for public comments following any required Notice of Application and Preliminary Decision, the executive director will consider the comments and prepare a response to all relevant and material, or significant public comments. If comments are received, the response to comments, along with the executive director's decision on the application, will then be mailed to everyone who submitted public comments or is on a mailing list for this application.

OPPORTUNITY FOR A CONTESTED CASE HEARING.

You may request a contested case hearing. A contested case hearing is a legal proceeding similar to a civil trial in state district court. Unless a written request for a contested case hearing is filed within 30 days from this notice, the executive director may approve the application. If no hearing request is received within this 30-day period, no further opportunity for hearing will be provided. A contested case hearing will only be granted

Further information may also be obtained from East Texas Asphalt Co., Ltd., P.O. Box 151705, Lufkin, Texas 75915 or by calling Ms. Julie Evans, Controller at (936)639-2215. Issuance Date: March 26, 2008.

LEGAL NOTICE

NOTICE OF GENERAL ELECTION

To the Registered Voters of the City of Onalaska, Texas:

Notice is hereby given that the polling place listed below will be open from 7:00 a.m. to 7:00 p.m., on May 10th, 2008, for voting in a General Election to elect one (1) Mayor and two (2) Council Members.

LOCATION OF POLLING PLACE, ONALASKA CITY HALL, LOCATED AT 372 S. FM 356 SOUTH, Onalaska, Texas.

Early voting by personal appearance will be conducted each weekday at Onalaska City Hall Located at 372 South FM 356 South between the hours of 8:00 a.m. and 5:00 p.m. beginning on April 28th, 2008 and ending on May 6th, 2008, 7:00 a.m. - 7:00 p.m. on May 5th & 6th. Applications for ballot by mail shall be mailed to:

ANGELA STUTTS
CITY OF ONALASKA, TEXAS
P.O. BOX 880
ONALASKA, TEXAS 77360

Applications for ballot by mail must be received no later than the close of business on May 2nd, 2008.

/s/ LEW VAIL, MAYOR
AVIDO DE

ELECCION GENERAL

A los votantes registrados del Ciudad de Onalaska, Texas:

Notificacion, por las presente, que las casillas electorales sitados abajo se abriran desde las 7:00 a.m. hasta las 7:00 p.m. el 10 de Mayo de 2008 para votar en la Eleccion General para elegir uno el mayor de dos (2) miembros de concilio.

DIRECCION DE LOS CENTROS ELECTORALES, 372 S. FM 356 S. (municipalidad) Onalaska, Texas.

Votar temprano por la apariencia personal se conducira cada dia laborable a 372 S. FM 356 (municipalidad), Onalaska, Texas 77360 entre las horas de 8:00 a.m. y 5:00 p.m. empezando en 28th abril, 2008, y acabando de 6 de mayo, 2008, horas de 7:00 a.m. y 7:00 p.m. en de 5 en de 6 de mayo, 2008. Las aplicaciones para balota por el correo seran enviar a:

ANGELA STUTTS
CITY OF ONALASKA, TEXAS
P.O. BOX 880
ONALASKA, TEXAS 77360

Las aplicaciones para balota por el correo debe ser recibido no luego que el cerrar de negocio en 2 de mayo, 2008.

/s/ LEW VAIL, Mayor



E-mail:

PolkNews@livingston.net

Zip

OUT OF STATE

- 1 Year (104 issues) \$24.00
- 6 Months (52 issues) \$15.00

erprise
TX 77351

LEGAL NOTICE

Notice of Estray

Impounded on 04/03/2008 at the 1733 N. Washington, Rooter pig, white, female, est. 40 pounds. Location found, 2385 FM 1988. 936-327-6803 Sheriff's Office.

LEGAL NOTICE

Sheriff's Sale
April 22, 2008

The Polk County Sheriff's Office will hold a Sheriff's sale at the Polk County Animal Shelter located at the sheriff's office. Item(s) to be auctioned: one 13 year-old male Bay Mare. The horse will be made available for inspection beginning April 14, through April 18, 8:00 AM till 5:00 PM.

LEGAL NOTICE

NOTICE OF DECISION TO TAKE LANDS INTO TRUST FOR ALABAMA-COUSHATTA TRIBE OF TEXAS

Pursuant to 25 Code of Federal Regulations, Part 151.12(b) notice is hereby given that the Regional Director, Bureau of Indian Affairs, Southern Plains Regional Office, P.O. Box 368, Anadarko, OK 73005, the authorized Representative of the Secretary of the Interior, Bureau of Indian Affairs,

the RHWPG is submitting an application for a grant from the Texas Water Development Board (TWDB) for planning activities to address these changed conditions. The TWDB will consider the proposed grant application at an upcoming meeting. Region H has designated the San Jacinto River Authority (SJRA) to submit the application to the TWDB. Copies of the application may be requested from SJRA at the address below. Any comments on the application must be filed with the Executive Administrator of the TWDB (see the address below) and the SJRA within 30 days of this notice.

The current Region H Water Plan is available for review on the TWDB website at www.twdb.state.tx.us. A draft of known proposed items for the Scope of Work will be available on the RHWPG website at www.regionhwat.org about a week before the public meeting.

When completed, copies of the proposed Scope of Work and the Grant Application will be available for review at the offices of SJRA during regular business hours.

Reed Eichelberger, PE
General Manager
San Jacinto River Authority
P.O. Box 329
Conroe, Texas 77305-0329

J. Kevin Ward
Executive Administrator
Texas Water Development Board
P.O. Box 13231
Austin, Texas 78711-3231
For more information, please call Glenda Callaway at 713-520-9031.

LEGAL NOTICE

NOTICE OF RECEIPT OF APPLICATION AND INTENT TO OBTAIN AIR PERMIT AMENDMENT AND RENEWAL.

AIR QUALITY PERMIT
NO. 35007B

APPLICATION. East Texas Asphalt Co., Ltd., has applied to the Texas Commission on Environmental Quality (TCEQ) for an amendment to and renewal of Air Quality Permit No. 35007B, which would authorize modification to and continued operation of the Hot Mix Asphalt Plant No. 34 located at 360 South FM 1988, Livingston, Polk County, Texas. The facility will emit the following contaminants: particulate matter including particulate matter less than 10 microns in diameter, organic compounds, nitrogen oxides, sulfur dioxide, carbon monoxide, hydrogen chloride, and asphalt waste. Submit comments to TCEQ on February 26, 2008.

based on disputed issues of fact that are relevant and material to the Commission's decision on the application. Further, the Commission will only grant a hearing on those issues raised during the public comment period and not withdrawn.

A person who may be affected by emissions of air contaminants from the facility is entitled to request a hearing. If requesting a contested case hearing, you must submit the following: (1) your name (or for a group or association, an official representative), mailing address, daytime phone number, and fax number, if any; (2) applicant's name and permit number; (3) the statement "[I/we] request a contested case hearing"; (4) a specific description of how you would be adversely affected by the application and air emissions from the facility in a way not common to the general public; (5) the location and distance of your property relative to the facility; and (6) a description of how you use the property which may be impacted by the facility. If the request is made by a group or an association, the one or more members who have standing to request a hearing and the interests which the group or association seeks to protect, must also be identified. You may also submit your proposed adjustments to the application/permit which would satisfy your concerns.

If a hearing request is timely filed, additional notice may be provided. Following the close of all applicable comment and request periods, the executive director will forward the application and any requests for contested case hearing to the TCEQ Commissioners for their consideration at a scheduled Commission meeting. If a hearing is granted, the subject of a hearing will be limited to disputed issues of fact relating to relevant and material air quality concerns raised during the comment period. Issues such as property values, noise, traffic safety, and zoning are outside of the Commission's jurisdiction to address in this proceeding.

MAILING LIST. In addition to submitting public comments, you may ask to be placed on a mailing list to receive future public notices for this specific application mailed by the Office of the Chief Clerk by sending a written request to the TCEQ Office of the Chief Clerk at the address below.

INFORMATION. Written public comments or requests for a public meeting or contested case hearing should be submitted to the Office of the Chief Clerk, MC-105, TCEQ, P.O. Box 13087, Austin, Texas 78711-3087. Public Assistance, Toll Office of Public Assistance, 1-800-687-4040. St. deseal
1988 AVION WESTPORT 510 6661

REGION H WATER PLANNING GROUP – CORRECTED NOTICE OF PUBLIC HEARING ON PROPOSED SCOPE OF WORK AND NOTICE OF APPLICATION TO TEXAS WATER DEVELOPMENT BOARD FOR FINANCIAL ASSISTANCE

AFFIDAVIT OF PUBLICATION

POLK COUNTY PUBLISHING CO.

TAXPAYER ID# 74-1456949

P.O. Box 1276

Livingston, Texas 77351

State of Texas
County of Polk


I, Alvin Holley, hereby certify that the above attached advertising was published on April 17, 2008 in the POLK COUNTY ENTERPRISE published for general circulation in Polk County; on April 17, 2008 in the SAN JACINTO NEWS TIMES published for general circulation in San Jacinto County and on April 17, 2008 in the TRINITY STANDARD published for general circulation in Trinity County..

Publication Fee \$ 379.80



Alvin Holley, Publisher


Subscribed and sworn to before me on this the 17th day of April, 2008.



Georgia S. Bailey

Notary Public, State of Texas

My commission expires 10/31/2008



• Family Law
 • Wills & Probate
 • Real Estate
 • Land Disputes
 • Civil Litigation
 • Contracts

281-592-3512
Royce Guinn & Associates
124 N. Travis
Cleveland, TX
77327

**NO LOANS
 TURNED DOWN!**

100% Guaranteed
 Down Payment may vary.

1-800-735-5921

oakcreekhomes.com/lufkin
 RBI#32838

Kubota



HURRY.
 For a **LIMITED TIME ONLY**

Get the
**Ultimate Power
 Tool Package, which
 includes: 4WD KUBOTA/
 LOADER/BLADE/
 TRAILER/MOWER**

**All for as Low as
 \$182/mo***

**CALL NOW!!!
 936-967-4094**
www.tractorpackage.com
 1-1/2 miles West of Livingston on Hwy 190
 vranch@eastex.net
 *WAC, based on \$3,000 down, financing 11,300
 for 72 months at 4.90% A.P.R.
 Excludes taxes and applicable fees.
 Offer ends 5/31/08

PUBLIC NOTICE

Corrected Notice of Public Meeting on Proposed Scope of Work and Notice of Application to the Texas Water Development Board for Financial Assistance to Update the Region H Regional Water Plan April 15, 2008

The 15-county Region H Water Planning Group (RHWP) is preparing an updated Regional Water Plan which will be submitted to the Texas Water Development Board (TWDB) in 2011. The TWDB will consolidate the reports from the 16 Regional Water Planning Areas and report to the Texas Legislature not later than January 2012.

To meet currently changed conditions, the RHWP is preparing a Scope of Work to address items to include in the updated Regional Water Plan. The RHWP is soliciting input from the public about the topics that should be addressed in the work.

A meeting to receive comments from the public on items that may be included in the proposed Scope of Work will be held at 10:00 a.m., **May 28, 2008**, preceding the regular RHWP meeting at the SJRA offices, 105 Damsite Road, Conroe, Texas. Action on the Scope of Work may be taken at that meeting. Comments may also be submitted by mail to the SJRA at the address below, or by fax to 936-588-3043 within 30 days of the date of this notice.

Notice is also being given that the RHWP is submitting an application for a grant from the Texas Water Development Board (TWDB) for planning activities to address these changed conditions. The TWDB will consider the proposed grant application at an upcoming meeting. Region H has designated the San Jacinto River Authority (SJRA) to submit the application to the TWDB. Copies of the application may be requested from SJRA at the address below.

Any comments on the application must be filed with the Executive Administrator of the TWDB (see the address below) and the SJRA within 30 days of this notice.

The current Region H Water Plan is available for review on the TWDB website at www.twdb.state.tx.us. A draft of known proposed items for the Scope of Work will be available on the RHWP website at www.regionhwater.org about a week before the public meeting.

When completed, copies of the proposed Scope of Work and the Grant Application will be available for review at the offices of SJRA during regular business hours.

Reed Eichelberter, PE
 General Manager
 San Jacinto River Authority
 P.O. Box 329
 Conroe, Texas 77305-

0329

J. Kevin Ward
 Executive Administrator
 Texas Water Development Board
 P.O. Box 13231
 Austin, Texas 78711-3231

For more information, please call Glenda Callaway at 713-520-9031.

LEGAL NOTICE

Notice is hereby given in accordance with the terms of the provisions of the Texas Alcoholic Beverage Code.

THAT: AMN Management, Inc. d/b/a Jacob Food Mart HAS FILED APPLICATION FOR A: Wine-Only Package Store Permit SAID BUSINESS TO BE CONDUCTED AT: 12660 Hwy 59 South, Shepherd, San Jacinto County, Texas
OWNER: AMN Management, Inc.
Nasruddin Mamji Maredia-Pres/Sec.



PETERS TRACTOR & EQUIPMENT Co.

Satellite TV for your PC
3,000 World-Wide Channels
 for a small, one time fee.
 Go to www.pcsattv.com

PUBLIC NOTICE

CAPE ROYALE UTILITY DISTRICT

PUBLIC NOTICE OF TEST OF AUTOMATIC TABULATING EQUIPMENT.

Notice is hereby given that the automatic tabulating equipment that will be used in the May 10, 2008 election will be tested on April 21, 2008 between 9:00 a.m. and 4:00 p.m. at 1100 Louisiana, #400, Houston; Texas 77002 to ascertain that it will accurately count the votes cast for all propositions.

AVISO PUBLICO DE LA PRUEBA DEL EQUIPO DE TABULACION AUTOMATICO

El aviso por este medio se da a eso el equipo de tabulación automático que será utilizado en de mayo el 10, 2008 election serán probados de abril el 21, 2008 entre 9:00 de A.M. y 4:00 de P.M. en 1100 Louisiana, #400, Houston, Tejas, 77002 de comprobar que contará exactamente los votos echados para todos los asuntos.

Sealy Publications, Inc.

THE SEALY NEWS

193 Schmidt Rd. • Sealy, Texas 77474-0480 • P.O. Box 480
(979) 885-3562 • (979) 885-3564 fax • publisher@sealynews.com

Affidavit Of Publication

THE STATE OF TEXAS
COUNTY OF AUSTIN

BEFORE ME, the undersigned authority, on this day personally appeared ,
Victoria Hernandez, known to me, who, being duly sworn, upon
his/her oath deposes and says that: her/she is the authorized agent of *The Sealy
News* newspaper of general circulation being published in Austin County; and
that said newspaper has been continuously and regularly published in the said
county for more than one year; that a copy of the foregoing notice was published
in said newspaper, such publication being on the following dates:
April 18, 2008 and a newspaper copy of which is hereto attached.

Glenda Callaway
E Kistics Corporation
Region H Water
Planning Group

Signed:

Victoria Hernandez
Authorized Agent

SWORN TO AND SUBSCRIBED before me this 21 day of April, 2008.

By: Victoria Hernandez

(Seal)



Patti Sue Minter
Notary Public in and for the State of Texas

Elizistics

NOTICES

B

LEGAL

Corrected Notice of Public Meeting on Proposed Scope of Work and Notice of Application to the Texas Water Development Board for Financial Assistance to Update the Region H Regional Water Plan
 April 15, 2008
 The 15-county Region H Water Planning Group (RHWP) is preparing an updated Regional Water Plan which will be submitted to the Texas Water Development Board (TWDB) in 2011. The TWDB will consolidate the reports from the 16 Regional Water Planning Areas and report to the Texas Legislature not later than January 2012.
 To meet currently changed conditions, the RHWP is preparing a Scope of Work to address items to include in the updated Regional Water Plan. The RHWP is soliciting input from the public about the topics that should be addressed in the work.
 A meeting to receive comments from the public on items that may be included in the proposed Scope of Work will be held at 10:00 a.m., May 28, 2008, preceding the regular RHWP meeting at the SJRA offices, 105 Damsite Road, Conroe, Texas. Action on the Scope of Work may be taken at that meeting. Comments may also be submitted by mail to the SJRA at the address below, or by fax to 936-588-3043 within 30 days of the date of this notice.
 Notice is also being given that the RHWP is submitting an application for a grant from the Texas Water Development Board (TWDB) for planning activities to address these changed conditions. The TWDB will consider the proposed grant application

LEGAL

City of Sealy Municipal Building (City Hall Council Chamber)
 (Ciudad de Sealy Edificio Municipal)
 415 Main Street
 Sealy, Texas
 Early voting by personal appearance will be conducted each weekday at the City of Sealy Municipal Building (City Hall Lobby), 415 Main Street, Sealy, Texas, between the hours of 8:00 a.m. and 5:00 p.m., beginning on April 28, 2008, and ending on May 6, 2008. In addition, said office shall be open from seven o'clock (7:00) a.m. until seven o'clock (7:00) p.m. on May 5, 2008 and May 6, 2008.
 (La votación temprana en persona se llevará a cabo de lunes a viernes en la Ciudad de Sealy Edificio Municipal, 415 Main Street, Sealy, Texas, entre las 8:00 de la mañana y las 5:00 de la tarde, empezando el 28 de abril 2008 y terminando el 6 de mayo 2008. En adición, el 5 de mayo 2008 y el 6 de mayo 2008 la oficina va esta abierto desde la siete 7:00 de la mañana hasta la siete 7:00 de la tarde.)
 Applications for early voting ballots by mail shall be mailed to:
 (las solicitudes para boletas que se votarán temprano por correo deberán enviarse al Secretario de la Voación Temprana):
 Krishna Langton
 Early Voting Clerk
 P.O. Box 517
 Sealy, Texas 77474
 Applications for early voting ballots by mail must be received no later than the close of business on May 2, 2008.
 (Las solicitudes para boletas que se votarán temprano por correo deberán recibirse para el fin de las horas de negocio el 2 de mayo 2008).

LEGAL

mayo 2008 y el 6 de mayo 2008 la oficina estara abierta desde las siete 7:00 de la mañana hasta la siete 7:00 de la tarde.)
 Applications for ballot by mail shall be mailed to:
 (Las solicitudes para boletas que se votarán temprano por correo deberán enviarse al Secretario de la Votación Temprana):
 Krishna Langton
 Early Voting Clerk
 P.O. Box 517
 Sealy, Texas 77474
 Applications for ballots by mail must be received no later than the close of business on May 2, 2008.
 (Las solicitudes para boletas que se votarán temprano por correo deberán recibirse para el fin de las horas de negocio el 2 de mayo 2008.)
 Issued this the 20th day of February 2008
 (Emitida este dia 20 de febrero 2008)
 Michael Holub
 Signature of Presiding Officer
 (Firma del Oficial Que Preside)
NOTICE TO CREDITORS
 Notice is hereby given that original Letters Testamentary for the Estate of John Wayne Butler, Deceased, were issued on April 10, 2008, in Cause No. 08PR-9042, pending in the County Court at Law of Austin County, Texas, to Blanche Seminari.
 All persons having claims against this Estate which is currently being administered are required to present them to the undersigned within the time and in the manner prescribed by law.
 c/o: John B. Harle
 Attorney at Law
 212 E. Main St.
 Bellville, TX 77418-1526
 DATED the 10th day of April, 2008.
 /s/
 John B. Harle

PETS

FOR SALE - Shih-Tzu puppies, 7 weeks old, \$200-\$250, 979-885-9280 or 979-865-0038.

CARS

For Sale - 1999 Chrysler 300M, 2nd/owner, \$3,600 Call Maria Denney 979-885-1200 or 832-643-5709.

TRUCKS

FOR SALE - 1997 1500 Series Dodge 4x4, runs good, transmission needs work. Needs new paint. \$2,900 979-885-4001.

RVs & TRAILERS

FOR SALE: 1995/TERRY TRAVEL/TRAILER - camper - 24ft. 4-Wheel, bumper/pull, sleeps/4, A/C, good condition. Located in Orchard. \$5,500. 713-582-2736.

Want to Buy: Travel Trailer, 5th Wheel, or Pop-up, will pay cash. Call 832-253-3336.

GARAGE SALES

Garage Sale - Collectibles, clothes, many misc. items. 1226 N. Meyer April 18 & 19.

Estate Sale - April 18th & 19th, 1006 Long Bow (off

GA SA

FM 331) gl...ture, hous...ings, collec...hats, pur...sewing &...100/yards 1

GARAGE - Ashley Lan South & O Sat. 19th, €

Yard Sale 8am-? FM Frydek rig Rd. to Mea Washer/dry bicycles an

Carpenter / Sale- Tools New & Us City Garage 8am-?, 90 Rd.

BIG YARD Sat. 19th, 7 4th St. baby/childr. clothes, m decor, FOR EVER

Preview Pa enly Treasu 4/18, 5p John's Park 36 and 6th. : refreshment

Several GARAGE Fri. 18 8-5

48" pine
 4 chairs
 Sho
 log s
 antique poker
 men's joo
 women
 toys & i

206 Bri

SPECIALTY NEWSPAPER PRINT

•Newspapers•Tabloids•
 •Circulars•

the San Jacinto River Authority (SJRA) to submit the application to the TWDB. Copies of the application may be requested from SJRA at the address below. Any comments on the application must be filed with the Executive Administrator of the TWDB (see the address below) and the SJRA within 30 days of this notice.

The current Region H Water Plan is available for review on the TWDB website at www.twdb.state.tx.us. A draft of known proposed items for the Scope of Work will be available on the RHWPG website at www.regionhwater.org about a week before the public meeting.

When completed, copies of the proposed Scope of Work and the Grant Application will be available for review at the offices of SJRA during regular business hours.

Reed Eichelberger, PE
J. Kevin Ward
General Manager
Executive Administrator
San Jacinto River Authority
Texas Water Development Board
P.O. Box 329
P.O. Box 13231
Conroe, Texas 77305-0329
Austin, Texas 78711-3231
For more information, please call Glenda Callaway at 713-520-9031.

NOTICE OF GENERAL ELECTION (AVISO DE ELECCIÓN GENERAL)

To the Registered Voters of Sealy, Texas:

(A los votantes registrados del Ciudad de Sealy, Texas):

Notice is hereby given that the polling places listed below will be open from 7:00 a.m. to 7:00 p.m., on Saturday, May 10, 2008, for voting in a general election to elect the following City Officials:

Mayor
Councilmember, Position 1
(Notifíquese, por las presente, que las casillas electorales sitados abajo se abrirán desde las 7:00 a.m. hasta las 7:00 p.m. el 10 de mayo de 2008 para votar en la Elección General para elegir estas oficiales de la Ciudad):

Alcalde
Concejal, Posición 1
LOCATION OF POLLING PLACES.

(Emitada este dia 13 de febrero 2008.)

Russell L. Koyam
Mayor (Alcalde)

Public Notice - Public Notice

NOTICE OF SISD TRUSTEE ELECTION (AVISO DE ELECCION S.I.S.D.)

To the Registered Voters of Austin County, Texas:

(A los votantes registrados del Condado de Austin, Texas):

Notice is hereby given that the polling places listed below will be open from 7:00 a.m. to 7:00 p.m., on May 10, 2008, for voting in a school trustee election, to elect members to fill two (2) at-large trustee positions.

(Notifíquese, por las presente, que las casillas electorales situados abajo se abrirán desde las 7:00 a.m. hasta las 7:00 p.m., el 10 de mayo de 2008 para votar en la elección de fideicomisario del distrito escolar para elegir los miembros que llenaran 2 posiciones.)

LOCATION OF POLLING PLACES

(DIRECCION DE LAS CASILLAS ELECTORALES)

PCTS.101, 104, 314, 319, 413 & 416, City of Sealy Municipal Building (City Hall Council Chamber) Sealy, TX

PCTS. 211 & 312, St. John Lutheran Fellowship Hall, Cat Spring, TX

PCTS. 415 & 418, Frydek Catholic Catechist Education Center, Sealy, TX

PCT. 417, San Felipe Fire Station, San Felipe, TX

Early Voting by personal appearance will be conducted each weekday at City of Sealy Municipal Building (City Hall Lobby) 415 Main Street, Sealy, Texas, between the hours of 8:00 a.m. and 5:00 p.m., beginning on April 28, 2008, and ending on May 6, 2008. In addition, said office shall be open from seven o'clock (7:00) a.m. until seven o'clock (7:00) p.m. on May 5, 2008 and May 6, 2008.

(La votación temprana en persona se llevará a cabo de lunes a viernes en la Ciudad de Sealy Edificio Municipal, 415 Main Street, Sealy, Texas, entre las 8:00 de la mañana y las 5:00 de la tarde, empezando el 28 de abril 2008 y

ceased
State Bar No.: 09797971
212 E. Main St.
Bellville, TX 77418-1526
Telephone: (979) 865-3198
Facsimile: (979) 865-9964

NOTICE TO CONTRACTORS OF PROPOSED TEXAS DEPARTMENT OF TRANSPORTATION (TxDOT) CONTRACTS

Sealed proposals for contracts listed below will be received by TxDOT until the date(s) shown below, and then publicly read.

CONSTRUCTION/MAINTENANCE/BUILDING FACILITIES CONTRACT(S)

Dist/Div: Yoakum
Contract 6177-72-001 for BRIDGE JOINT & SEAL in WHARTON County, etc will be opened on May 29, 2008 at 1:30 pm at the District Office for an estimate of \$244,024.00.

Plans and specifications are available for inspection, along with bidding proposals, and applications for the TxDOT Prequalified Contractor's list, at the applicable State and/or Dist/Div Offices listed below. If applicable, bidders must submit prequalification information to TxDOT at least 10 days prior to the bid date to be eligible to bid on a project. Prequalification materials may be requested from the State Office listed below. Plans for the above contract(s) are available from TxDOT's website at www.dot.state.tx.us and from reproduction companies at the expense of the contractor.

NPO: 26634
State Office

Constr./Maint. Division
200 E. Riverside Dr.m
Austin, Texas 78704
Phone: 512-416-2540
Dist/Div Office(s)

Yoakum District
District Engineer
403 Huck St
Yoakum, Texas 77995-0757

Phone: 361-293-4300
Minimum wage rates are set out in bidding documents and the rates will be part of the contract. TxDOT ensures that bidders will not be discriminated against on the grounds of race, color, sex,

we offer the best quality and turnar

Taylor & Granite P's
512-352-8535 • 830-825-8004
printing@taylorandgranite.net • bklands@



SIMPLY BETTER

★ Homes with Acrea



Bleiberville~W Ueckert Rd: H home, views, gourmet kitchen, n BBQ pavilion, 1.5± ac. Price inc Chairs, Ent. Center w/TV, DVD & Fuishear~Bowser Rd: 3bd, 2b 2FP, 2 family rooms, pond w/fis pens, lighted arena, pipe fencing
Bellville~Cemetery Rd: 3bd, 2b 25± Pecan trees, bunkhouse, 27±
Columbus~Evans St: Tasteful 3.5ba, 4608± sf home, wood living areas, 5.6± ac. Comm. Po
Bellville~S Sycamore Crossing: home, guest home, live creek cross-fenced, walking trails, 33±
Kenney~Klemsteadt Rd: 8ea 3bd, 1ba farmhouse, bright s island kitchen, RV hook-up, 10±
Bellville~Long Branch Rd: Extra home, game room, study, gazebo slide & diving board, 4-car garage.
Hockley~Murrell Rd: Spaciou pool, cabana, guest qtrs/rental, 1

★ **Commercial**

Shelby~FM 1457: Retail shop, endless potential, 2/1 lvg. qtrs.,
Bellville~Briarwood Ln: Establi: 2bd, 1ba each apt. 100% occupa
San Felipe~FM 1458: 2.3± ac.!



Bellville~S Bell: Mag Pie's C kitchen equipment, fixtures & i Turnkey. Business Only For Sale

EQUITY MA

Offices in Bellville, I

Bellville

View over 1

REGION H WATER PLANNING GROUP – CORRECTED NOTICE OF PUBLIC HEARING ON PROPOSED SCOPE OF WORK AND NOTICE OF APPLICATION TO TEXAS WATER DEVELOPMENT BOARD FOR FINANCIAL ASSISTANCE

AFFIDAVIT OF PUBLICATION

POLK COUNTY PUBLISHING CO.
TAXPAYER ID# 74-1456949
P.O. Box 1276
Livingston, Texas 77351

State of Texas
County of Polk


I, Alvin Holley, hereby certify that the above attached advertising was published on April 17, 2008 in the POLK COUNTY ENTERPRISE published for general circulation in Polk County; on April 17, 2008 in the SAN JACINTO NEWS TIMES published for general circulation in San Jacinto County and on April 17, 2008 in the TRINITY STANDARD published for general circulation in Trinity County..


Publication Fee \$ 379.80



Alvin Holley, Publisher

Subscribed and sworn to before me on this the 17th day of April, 2008.





Georgia S. Bailey
Notary Public, State of Texas
My commission expires 10/31/2008

LEGAL NOTICE

Corrected Notice of Public Meeting on Proposed Scope of Work and Notice of Application to the Texas Water Development Board for Financial Assistance to Update the Region H Regional Water Plan

April 15, 2008

The 15-county Region H Water Planning Group (RHWPG) is preparing an updated Regional Water Plan which will be submitted to the Texas Water Development Board (TWDB) in 2011. The TWDB will consolidate the reports from the 16 Regional Water Planning Areas and report to the Texas Legislature not later than January 2012.

To meet currently changed conditions, the RHWPG is preparing a Scope of Work to address items to include in the updated Regional Water Plan. The RHWPG is soliciting input from the public about the topics that should be addressed in the work.

A meeting to receive comments from the public on items that may be included in the proposed Scope of Work will be held at 10:00 a.m., **May 28, 2008**, preceding the regular RHWPG meeting at the SJRA offices, 105 Damsite Road, Conroe, Texas. Action on the Scope of Work may be taken at that meeting. Comments may also be submitted by mail to the SJRA at the address below, or by fax to 936-588-3043 within 30 days of the date of this notice.

Notice is also being given that the RHWPG is submitting an application for a grant from the Texas Water Development Board (TWDB) for planning activities to address these changed conditions. The TWDB will consider the proposed grant application at an upcoming meeting. Region H has designated the San Jacinto River Authority (SJRA) to submit the application to the TWDB. Copies of the application may be requested from SJRA at the address below. Any comments on the application must be filed with the Executive Administrator of the TWDB (see the address below) and the SJRA within 30 days of this notice.

The current Region H Water Plan is available for review on the TWDB website at www.twdb.state.tx.us. A draft of known proposed items for the Scope of Work will be available on the RHWPG website at www.regionhwater.org about a week before the public meeting.

When completed, copies of the proposed Scope of Work and the Grant Application will be available for review at the offices of SJRA during regular business hours.

Reed Eichelberger, PE
General Manager
San Jacinto River Authority

LEGAL NOTICE

NOTICE OF INTENTION TO ISSUE TRINITY COUNTY, TEXAS CERTIFICATES OF OBLIGATION

TAKE NOTICE that the Commissioners Court of Trinity County, Texas, shall convene at 9:00 o'clock A.M. on the 12th day of May, 2008, at its regular meeting place in the Trinity County Courthouse, Groveton, Texas, and during such meeting, the Court will consider the passage of an order authorizing the issuance of certificates of obligation in an amount not to exceed \$1,600,000. for the purpose of paying contractual obligations to be incurred for (1) constructing, renovating, or otherwise improving a county-owned building, to wit: the County courthouse and (2) professional services rendered in relation to such project and the financing thereof, and such certificates shall be payable from ad valorem taxes. The certificates are issued, and this notice is given, under and pursuant to the provisions of the laws of the State of Texas, including V.T.C.A., Local Government Code, Subchapter C of Chapter 271.

Mark Evans
County Judge
Trinity County, Texas

LEGAL NOTICE

PUBLIC AUCTION

Lovelady Self-Storage Facility wishes to avail themselves of provisions of the Texas Property Code, Chapter 59, Section 59.044 Et & Seq. to sell at public auction to the highest bidder to satisfy landlords lien. Anyone interested should meet in front of the storage office Hwy. 19 South, Lovelady at 9:00 a.m. April 20, 2008. Household items to be auctioned off from Verna Harris and Robert Ross.

Mayor cons
action is t
environment
satisfied. TI
under NEPA
Trinity to us

OBJECTIO
TDA will c
Trinity certi
from its rec
one of the fo
Certifying C
TDA (b) th
decision or f
the grant re
funds or inc
approval of:
acting pursu
that the proj
quality. Th
5/20/2008. (C
with the req
to The Texa
Texas 78711
actual last d

Service

www.easttexasnews.com

Home and Commercial -

HOME IMPROVEMENT

THE HANDY MAN

Dale Cormier, 936-594-3221
Decks, carports, remodeling, garages,
cabinet builder, sheet rock, carpenter
work, general repairs, plumbing,
painting.

MIDDLETON CONSTRUCTION

Cabinets, remodel, new work, painting,
tractor work, metal roofs, house
leveling, pressure washing.

504 9659

HOUS FOUND

HOUS
Foundation r
Free bi
Call.
936-327-76

LAWN /

DOBB
Mowing, ire
pressure w

...vity of and
ble for the
ted in the
re Code of
charges of
itary sewer

intain said
onsistently
taken from

less than
discharge
Trinity,
ed space
receptor,
ollowing

agent is
director.
ent shall
nment of
he trap's

ditionally
tor. Any
ystem in
discharge
hieved.
is of the
w of all
ormance,
irs to, or

floating
twenty-
re grease

twenty-
and the
cleaning
spect the
(s) at an
ic to be

three (3)
ty at all

ver lines

ies, shall
les shall
prevent
movable
amplifying

ovisions
e grease
nd other
may be
fect line

ore than
ons per

periodic
shall be

A meeting to receive comments from the public on items that may be included in the proposed Scope of Work will be held at 10:00 a.m., May 28, 2008, preceding the regular RHWPG meeting at the SJRA offices, 105 Damsite Road, Conroe, Texas. Action on the Scope of Work may be taken at that meeting. Comments may also be submitted by mail to the SJRA at the address below, or by fax to 936-588-3043 within 30 days of the date of this notice.

Notice is also being given that the RHWPG is submitting an application for a grant from the Texas Water Development Board (TWDB) for planning activities to address these changed conditions. The TWDB will consider the proposed grant application at an upcoming meeting. Region H has designated the San Jacinto River Authority (SJRA) to submit the application to the TWDB. Copies of the application may be requested from SJRA at the address below. Any comments on the application must be filed with the Executive Administrator of the TWDB (see the address below) and the SJRA within 30 days of this notice.

The current Region H Water Plan is available for review on the TWDB website at www.twdb.state.tx.us. A draft of known proposed items for the Scope of Work will be available on the RHWPG website at www.regionhwater.org about a week before the public meeting.

When completed, copies of the proposed Scope of Work and the Grant Application will be available for review at the offices of SJRA during regular business hours.

Reed Eichelberger, PE
General Manager
San Jacinto River Authority
P.O. Box 329
Conroe, Texas 77305-0329

J. Kevin Ward
Executive Administrator
Texas Water Development Board
P.O. Box 13231
Austin, Texas 78711-3231
For more information, please call Glenda Callaway at 713-520-9031.

Visit our website at
easttexasnews.com
for news of what's
happening in local
East Texas.

Or,
call the Trinity Standard at
594-2126/594-6397
fax 594-7547

...ation taxes. The certificates are issued, and this notice is given, under and pursuant to the provisions of the laws of the State of Texas, including V.T.C.A., Local Government Code, Subchapter C of Chapter 271.

Mark Evans
County Judge
Trinity County, Texas

LEGAL NOTICE

PUBLIC AUCTION

Lovelady Self-Storage Facility wishes to avail themselves of provisions of the Texas Property Code, Chapter 59, Section 59.044 Et & Seq. to sell at public auction to the highest bidder to satisfy landlords lien. Anyone interested should meet in front of the storage office Hwy. 19 South, Lovelady at 9:00 a.m. April 20, 2008. Household items to be auctioned off from Verna Harris and Robert Ross.

actual last da

Service

www.easttexasnews.com

Home and Commercial -

HOME IMPROVEMENT

THE HANDY MAN

Dale Cormier, 936-594-3221
Decks, carports, remodeling, garages,
cabinet builder, sheet rock, carpenter
work, general repairs, plumbing,
painting.

MIDDLETON CONSTRUCTION

Cabinets, remodel, new work, painting,
tractor work, metal roofs, house
leveling, pressure washing.
594-8658

HANDYMAN SERVICES

Lawn care, flower beds, sprinklers, roof
cleaning, landscaping, power washing.
You name it, we do it. Affordable prices.
936-646-7038

K & R REMODELING

Roofing, mobile home repairs, room
additions, roof leak specialists, decks,
concrete work. Free honest estimates.
All work guaranteed.
Call Kenny or Rhonda
936-594-9402/577-6544

ADVERTISE IN THIS SPACE

CALL
594-2126 OR 594-6398
TO FIND OUT HOW

HOUS FOUND

HOUS
Foundation re
Free bir
Call.
936-327-76

LAWN /

DOBB
Mowing, ire
pressure w
hogging, dirt
Reasor
Bot

RAINBOW

Lawn sprinkler
package/R
Maintenance

936-59

RON'S LAWN
Mowing, wee
beds. /
g

LAKE:
Hedge trimn
beds, grass p
ml
Call 936-59

AFFIDAVIT OF PUBLICATION

STATE OF TEXAS
COUNTY OF WALLER

Before me, the undersigned notary public within and for said county and State, on this day personally appeared Billy Draoo, General Manager of the Waller County News Citizen. A newspaper entered as second-class postal matter in the county where published, having been published regularly and continuously for not less than twelve months prior to the making of said publication, published not less frequently than once each week, and devoting not less than twenty-five percent of its total column lineage to the carrying of items of general interest. And that the affiant an employee of such newspaper of general circulation in the County of Waller, State of Texas, being duly sworn, states on oath that the legal publication, a true copy of which is here-to attached, was published in said newspapers in its issue(s) of the:

_____ 17th Day of April _____ 2008
_____ Day of _____ 2008
_____ Day of _____ 2008
_____ Day of _____ 2008


Billy Draoo

Publisher's Representative

Sworn and subscribed before me this 21 Day of APRIL _____ 2008

Leslie A. Syring

Notary Public



My commission expires 2/2/11 _____

TEAD
ELECTION
Texas:
aces listed below will be open
y 10, 2008, for voting in a gen-
- Position 1, and Alderman -
be conducted each weekday at
e hours of 8:00 A.M. and 5:00
May 6, 2008. Two twelve hours
ay 1, & May 2, 2008 from 7:00
rly voting will be conducted on
5:00 P.M.
iled to:
eived no later than the close of
ichael S. Wolfe, Sr., Mayor
ature of Mayor
PSTEAD
ON GENERAL
ad, Tejas:
gares de la Interrogación enu-
0 en la mañana a 7:00 de la
ara votar en una elección gen-
sición 1, y Concejal - Posición
ERROGACIÓN:
ara a cabo cada día en
as horas de 8:00 de la mañana
ril de 2008 hasta el 6 de Mayo
votación temprana serán con-
8 de 7:00 en la mañana a 7:00
n temprana será conducido el
mañana a 5:00 en la tarde.
enviados:

**PUBLIC NOTICE OF TEST
OF
AUTOMATIC TABULATING EQUIPMENT**

Notice is hereby given the automatic tabulating equipment that will be used in the City of Waller Joint Election to be held on May 10, 2008 will be tested on April 23, 2008, 1:00 p.m., at the Waller County Elections Office located at 836 Austin Street, Hempstead, Texas to ascertain that it will accurately count the votes cast for all offices.

/s/ Jo Ann London
Jo Ann London, City Secretary

**AVISO PUBLICO DE PRUEBA DEL
EQUIPO DE TABULACION AUTOMATICO**

Por medio del presente se informa que el equip de tabulacion automati-co que se usara en la Eleccion Conjunta del a Ciudad de Waller que se celebrara el 10 de mayo de 2008 se probara el 23 abril de 2008 a la 1:00 p.m. en la Oficina Electoral del Condado de Waller ubicada en 836 Austin Street, Hempstead, Texas, para asegurar que contara con exactitud los votos emitidos para todos los puestos.

/s/ Jo Ann London
Jo Ann London, City Secretary

4/17/2008

**Corrected Notice of Public Meeting on Proposed Scope of
Work and Notice of Application to the Texas Water
Development Board for Financial Assistance to Update the
Region H Regional Water Plan
April 15, 2008**

The 15-county Region H Water Planning Group (RHWPG) is preparing an updated Regional Water Plan which will be submitted to the Texas Water Development Board (TWDB) in 2011. The TWDB will consolidate the reports from the 16 Regional Water Planning Areas and report to the Texas Legislature not later than January 2012.

To meet currently changed conditions, the RHWPG is preparing a Scope of Work to address items to include in the updated Regional Water Plan. The RHWPG is soliciting input from the public about the topics that should be addressed in the work.

A meeting to receive comments from the public on items that may be included in the proposed Scope of Work will be held at 10:00 a.m., **May 28, 2008**, preceding the regular RHWPG meeting at the SJRA offices, 105 Damsite Road, Conroe, Texas. **Action on the Scope of Work may be taken at that meeting. Comments may also be submitted by mail to the SJRA at the address below, or by fax to 936-588-3043 within 30 days of the date of this notice.**

Notice is also being given that the RHWPG is submitting an application for a grant from the Texas Water Development Board (TWDB) for planning activities to address these changed conditions. The TWDB will consider the proposed grant application at an upcoming meeting. Region H has designated the San Jacinto River Authority (SJRA) to submit the application to the TWDB. Copies of the application may be requested from SJRA at the address below. **Any comments on the application must be filed with the Executive Administrator of the TWDB (see the address below) and the SJRA within 30 days of this notice.**

The current Region H Water Plan is available for review on the TWDB website at www.twdb.state.tx.us. A draft of known proposed items for the Scope of Work will be available on the RHWPG website at www.region-hwater.org about a week before the public meeting.

When completed, copies of the proposed Scope of Work and the Grant Application will be available for review at the offices of SJRA during regular business hours.

Reed Eichelberger, PE J. Kevin Ward
General Manager Executive Administrator
San Jacinto River Authority Texas Water Development Board
P.O. Box 329 P.O. Box 13231
Conroe, Texas 77305-0329 Austin, Texas 78711-3231

For more information, please call Glenda Callaway at 713-520-9031

4/17/2008



REGION H WATER PLANNING GROUP

Senate Bill 1 - Texas Water Development Board

c/o San Jacinto River Authority

P. O. Box 329, Conroe, Texas 77305

Telephone 936-588-1111 Facsimile 936-588-3043

Notice of Public Meeting on Proposed Scope of Work and Notice of Application to the Texas Water Development Board for Financial Assistance to Update the Region H Regional Water Plan

April 15, 2008

The 15-county Region H Water Planning Group (RHWPG) is preparing an updated Regional Water Plan which will be submitted to the Texas Water Development Board (TWDB) in 2011. The TWDB will consolidate the reports from the 16 Regional Water Planning Areas and report to the Texas Legislature not later than January 2012.

To meet currently changed conditions, the RHWPG is preparing a Scope of Work to address items to include in the updated Regional Water Plan. The RHWPG is soliciting input from the public about the topics that should be addressed in the work.

A meeting to receive comments from the public on items that may be included in the proposed Scope of Work will be held at 10:00 a.m., May 28, 2008, preceding the regular RHWPG meeting at the SJRA offices, 105 Damsite Road, Conroe, Texas. Action on the Scope of Work may be taken at that meeting. Comments may also be submitted by mail to the SJRA at the address below, or by fax to 936-588-3043 within 30 days of the date of this notice.

Notice is also being given that the RHWPG is submitting an application for a grant from the Texas Water Development Board (TWDB) for planning activities to address these changed conditions. The TWDB will consider the proposed grant application at an upcoming meeting. Region H has designated the San Jacinto River Authority (SJRA) to submit the application to the TWDB. Copies of the application may be requested from SJRA at the address below. **Any comments on the application must be filed with the Executive Administrator of the TWDB (see the address below) and the SJRA within 30 days of this notice.**

Notice of Hearing and Application, Page 2

The current Region H Water Plan is available for review on the TWDB website at www.twdb.state.tx.us. A draft of known proposed items for the Scope of Work will be available on the RHWPG website at www.regionhwater.org about a week before the public meeting.

When completed, copies of the proposed Scope of Work and the Grant Application will be available for review at the offices of SJRA during regular business hours.

Reed Eichelberger, PE
General Manager
San Jacinto River Authority
P.O. Box 329
Conroe, Texas 77305-0329

J. Kevin Ward
Executive Administrator
Texas Water Development Board
P.O. Box 13231
Austin, Texas 78711-3231

Mailouts to Public Utilities

Name	City
Austin County Drainage District 1	Sealy
Austin County Wsc	Bellville
City Of Bellville	Bellville
City Of Sealy	Sealy
City Of Wallis	Wallis
Green Meadows Wsc	Sealy
Lakeside Estates Water System	Sealy
Ranch Country Of Texas Inc	Sealy
West End Wsc	Industry
Angleton Drainage District	Angleton
Bateman Waterworks Company	Rosharon
Brazoria County Conservation & Reclamation District 3	Alvin
Brazoria County Drainage District 5	Rosharon
Brazoria County Mud 1	Bellaire
Brazoria County Mud 16	Houston
Brazoria County Mud 18	Pearland
Brazoria County Mud 19	Houston
Brazoria County Mud 21	Houston
Brazoria County Mud 22	Houston
Brazoria County Mud 24	Houston
Brazoria County Mud 25	Houston
Brazoria County Mud 26	Houston
Brazoria County Mud 28	Houston
Brazoria County Mud 29	Houston
Brazoria County Mud 3	Houston
Brazoria County Mud 30	Houston
Brazoria County Mud 31	Houston
Brazoria County Mud 34	Houston
Brazoria County Mud 35	Houston
Brazoria County Mud 36	Houston
Brazoria County Mud 44	Friendswood
Brazoria County Mud 5	Pearland
Brazoria County Mud 6	Houston
Brazoria Drainage District 4	Pearland
Brazosport Water Authority	Lake Jackson
Bryan Beach Wsc	Freeport
City Of Alvin	Alvin
City Of Angleton	Angleton
City Of Brazoria	Brazoria
City Of Clute	Clute
City Of Danbury	Danbury
City Of Freeport	Freeport
City Of Hillcrest Village	Alvin
City Of Lake Jackson	Lake Jackson
City Of Liverpool	Liverpool

Name	City
City Of Manvel	Manvel
City Of Oyster Creek	Oyster Creek
City Of Pearland	Pearland
City Of Richwood	Clute
City Of Sweeny	Sweeny
City Of West Columbia	West Columbia
Commodore Cove Improvement District	Freeport
Freeport Slaughter Rd Water System	Freeport
Frontier Water Company	Pearland
Gulf Coast Utility Company Inc	Alvin
J M P Utilities Inc	Manvel
Johnsons Water Service	Rosharon
K C Utilities Inc	Alvin
Manvel Utilities Lp	Manvel
Oak Manor Mud	Alvin
Orbit Systems Inc	Rosharon
Oyster Creek Estates Poa	Freeport
Port Freeport	Freeport
River Run Water System	Cypress
Sp Utility Company Inc	Houston
Texas American Water	El Campo
Tiki Leasing Company Llc DbA Cedar Grove Park	Pearland
Town Of Holiday Lakes	Angleton
Town Of Quintana	Freeport
Treasure Island Mud	Houston
Trent Water Works	Freeport
Twin Lakes Club Inc	Guy
Velasco Drainage District	Clute
Village Of Surfside Beach	Freeport
West Brazoria County Drainage District 11	Brazoria
Whaley Ray	Houston
C & H Water Production	Baytown
Chambers County Mud 1	Richmond
City Of Anahuac	Anahuac
City Of Mont Belvieu	Mont Belvieu
Coles Crossing Water System	Mont Belvieu
Gray Utility Service Llc	Baytown
Gulf Coast Waste Disposal Authority	Anahuac
J & S Water Company Llc	Highlands
River Oaks Water System	Mont Belvieu
The Bay Place Property Owners Association Inc	Baytown
Timber Ridge Water Company	Mont Belvieu
Trinity Bay Conservation District	Anahuac
723 Utility Co Ltd	Richmond
Big Oaks Mud	Houston
Blue Ridge West Mud	Houston
Burney Road Mud	Houston

Name	City
Chelford City Mud	Houston
Cinco Mud 1	Houston
Cinco Mud 10	Sugar Land
Cinco Mud 14	Katy
Cinco Mud 2	Houston
Cinco Mud 3	Katy
Cinco Mud 5	Houston
Cinco Mud 7	Katy
Cinco Mud 8	Katy
Cinco Southwest Mud 1	Houston
City Of Beasley	Beasley
City Of Fulshear	Fulshear
City Of Kendleton	Kendleton
City Of Meadows Place	Stafford
City Of Missouri City Mustang Bayou Water System	Missouri City
City Of Needville	Needville
City Of Orchard	Orchard
City Of Richmond	Richmond
City Of Rosenberg	Rosenberg
City Of Sugarland	Sugar Land
Eldridge Road Mud	Houston
First Colony Lid	Sugar Land
First Colony Lid 2	Houston
First Colony Management District	Sugar Land
First Colony Mud 9	Missouri City
Fort Bend County Drainage District	Richmond
Fort Bend County Fwsd 1	Houston
Fort Bend County Lid 10	Sugar Land
Fort Bend County Lid 12	Houston
Fort Bend County Lid 14	Sugar Land
Fort Bend County Lid 15	Sugar Land
Fort Bend County Lid 17	Sugar Land
Fort Bend County Lid 2	Sugar Land
Fort Bend County Lid 7	Houston
Fort Bend County Mud 1	Sugar Land
Fort Bend County Mud 106	Sugar Land
Fort Bend County Mud 108	Houston
Fort Bend County Mud 109	Houston
Fort Bend County Mud 112	Houston
Fort Bend County Mud 115	Houston
Fort Bend County Mud 116	Houston
Fort Bend County Mud 117	Houston
Fort Bend County Mud 118	Houston
Fort Bend County Mud 119	Houston
Fort Bend County Mud 121	Houston
Fort Bend County Mud 122	Houston
Fort Bend County Mud 123	Houston

Name	City
Fort Bend County Mud 124	Katy
Fort Bend County Mud 128	Houston
Fort Bend County Mud 129	Houston
Fort Bend County Mud 130	Houston
Fort Bend County Mud 131	Spring
Fort Bend County Mud 133	Houston
Fort Bend County Mud 136	Houston
Fort Bend County Mud 137	Houston
Fort Bend County Mud 140	Sugar Land
Fort Bend County Mud 141	Houston
Fort Bend County Mud 142	Houston
Fort Bend County Mud 143	Houston
Fort Bend County Mud 144	Houston
Fort Bend County Mud 146	Houston
Fort Bend County Mud 148	Houston
Fort Bend County Mud 150	Houston
Fort Bend County Mud 162	Houston
Fort Bend County Mud 165	Houston
Fort Bend County Mud 182	Houston
Fort Bend County Mud 19	Houston
Fort Bend County Mud 2	Sugar Land
Fort Bend County Mud 21	Sugar Land
Fort Bend County Mud 23	Fresno
Fort Bend County Mud 24	Houston
Fort Bend County Mud 25	Sugar Land
Fort Bend County Mud 26	Houston
Fort Bend County Mud 30	Houston
Fort Bend County Mud 34	Houston
Fort Bend County Mud 35	Houston
Fort Bend County Mud 37	Katy
Fort Bend County Mud 41	Houston
Fort Bend County Mud 46	Houston
Fort Bend County Mud 48	Missouri City
Fort Bend County Mud 5	Houston
Fort Bend County Mud 50	Richmond
Fort Bend County Mud 58	Houston
Fort Bend County Mud 67	Sugar Land
Fort Bend County Mud 68	Houston
Fort Bend County Mud 69	Sugar Land
Fort Bend County Mud 81	Houston
Fort Bend County Mud 94	Houston
Fort Bend County Wcid 2	Stafford
Fort Bend County Wcid 3	Richmond
Fort Bend County Wcid 8	Houston
Fort Bend Subsidence District	Sugar Land
Grand Lakes Mud 1	Houston
Grand Lakes Mud 2	Houston

Name	City
Grand Lakes Mud 4	Houston
Grand Lakes Wcid	Houston
Grand Mission Mud 1	Houston
Grand Mission Mud 2	Houston
Harris-Fort Bend Counties Mud 1	Houston
Houston Southwest Airport	Arcola
Kingsbridge Mud	Houston
Meadowcreek Mud	Missouri City
North Mission Glen Mud	Richmond
Palmer Plantation Mud 1	Houston
Palmer Plantation Mud 2	Missouri City
Pecan Grove Mud	Richmond
Plantation Mud	Houston
Royal Valley Utilities Inc	Sugar Land
Sienna Plantation Lid	Missouri City
Sienna Plantation Mud 1	Houston
Sienna Plantation Mud 10	Sugar Land
Sienna Plantation Mud 12	Sugar Land
Sienna Plantation Mud 3	Sugar Land
Sienna Plantation Mud 4	Richmond
Sienna Plantation Mud 5	Missouri City
Sienna Plantation Mud 6	Sugar Land
Sienna Plantation Mud 7	Missouri City
Southwest Environmental Resources	Rosenberg
Sun Ranch Llc	Richmond
Thunderbird Utility District	Missouri City
Tondre Water System	Rosenberg
Turner Water Service	Fresno
West Fort Bend Management District	Richmond
Westside Water Llc	Katy
Willow Fork Drainage District	Houston
Woodcreek Reserve Mud	Pearland
Bay Colony West Mud	Houston
Bolivar Peninsula Sud	Crystal Beach
City Of Friendswood	Friendswood
City Of Galveston	Galveston
City Of Hitchcock	Hitchcock
City Of Jamaica Beach	Jamaica Beach
City Of La Marque	La Marque
City Of League City	League City
City Of Texas City	Texas City
Galveston County Consolidated Drainage District	Friendswood
Galveston County Drainage District 1	Santa Fe
Galveston County Drainage District 2	Texas City
Galveston County Fwsd 6	Tiki Island
Galveston County Mud 1	Galveston
Galveston County Mud 12	Hitchcock

Name	City
Galveston County Mud 13	League City
Galveston County Mud 14	Houston
Galveston County Mud 15	Houston
Galveston County Mud 2	League City
Galveston County Mud 29	Houston
Galveston County Mud 3	League City
Galveston County Mud 30	Houston
Galveston County Mud 31	Houston
Galveston County Mud 32	Houston
Galveston County Mud 39	Houston
Galveston County Mud 43	San Leon
Galveston County Mud 44	Seabrook
Galveston County Mud 45	Houston
Galveston County Mud 46	Houston
Galveston County Mud 52	Houston
Galveston County Mud 6	Houston
Galveston County Mud 68	Houston
Galveston County Wcid 1	Dickinson
Galveston County Wcid 12	Kemah
Galveston County Wcid 19	Hitchcock
Galveston County Wcid 8	Santa Fe
H 2 O Tech Inc	League City
Harris-Galveston Subsidence District	Houston
Highland Bayou Estates Wsc	Hitchcock
K & B Waterworks	Santa Fe
L & M Water Development Co	Santa Fe
San Leon Mud	San Leon
South Shore Harbor Mud 6	League City
South Shore Harbor Mud 7	League City
Tara Glen Mud	League City
Tiffany Water Company	Hitchcock
Addicks Utility District	Houston
Albury Manor Utility Company Inc	Spring
Amberwood Utility Co	Humble
Aqua Texas Inc	Austin
Atascocita Village Mobile Home Park	Humble
Baker Road Mud	Houston
Bammel Forest Utility Company	Houston
Bammel Utility District	Houston
Barker Cypress Mud	Houston
Bay Oaks Harbor Water System	Navasota
Baybrook Mud 1	Houston
Bayer Water System Inc	Spring
Bayou Shadows	Houston
Baytown Area Water Authority	Baytown
Bc Utilities Inc	Lakewood
Beechnut Mud	Houston

Name	City
Bellewood Wsc	Houston
Bilma Pud	Magnolia
Bissonnet Mud	Houston
Blue Bell Manor Utility Co Inc	Houston
Bridgestone Mud	Spring
C & R Water Supply	Baytown
Camfield Mud	Houston
Castlewood Mud	Katy
Cedar Bayou Park Utlity District	Baytown
Champs Water Company Inc	Houston
Chapman Mobile Home Park	Crosby
Charterwood Mud	Houston
Chasewood Wsc	Dallas
Chelford One Mud	Houston
Chimney Hill Mud	Houston
Cimarron Mud	Fulshear
City Of Baytown	Baytown
City Of Bellaire	Bellaire
City Of Bunker Hillvillage	Houston
City Of Deer Park	Deer Park
City Of Galena Park	Galena Park
City Of Hilshire Village	Houston
City Of Houston Public Works Dept	Houston
City Of Humble	Humble
City Of Jacinto City	Houston
City Of Jersey Village	Houston
City Of Katy	Katy
City Of La Porte	La Porte
City Of Morgans Point	La Porte
City Of Nassau Bay	Houston
City Of Pasadena	Pasadena
City Of Seabrook	Seabrook
City Of Shore Acres	Shoreacres
City Of South Houston	South Houston
City Of Southside Place	Houston
City Of Spring Valley	Houston
City Of Tomball	Tomball
City Of Webster	Webster
City Of West University Place	Houston
Clay Road Mud	Katy
Clear Brook City Mud	Houston
Clear Lake City Water Authority	Houston
Cnp Utility District	Houston
Coastal Water Authority	Houston
Community Utility Company	Spring
Consumers Water Inc	Spring
Cornerstones Mud	Katy

Name	City
Country Living Apartments	Houston
Country Terrace Water Co Inc	Highlands
Crosby Mud	Crosby
Cy Champ Pud	Houston
Cy Forest Service Association Inc	Houston
Cypress Gardens Homes	Cleveland
Cypress Hill Mud 1	Houston
Cypress-Klein Utility District	Houston
Cypresswood Utility District	Spring
Douglas Utility Company	Houston
Dove Meadows Mud	Houston
Dowdell Pud	Tomball
El Dorado Utility District	Houston
Emerald Forest Utility District	Houston
Encanto Real Utility District	Houston
Enchanted Valley Wsc	Houston
F C M Corporation	Houston
Faulkey Gully Mud	Cypress
Forest Hills Mud	Houston
Fountainhead Mud	Houston
Fry Road Mud	Katy
Goldenrod Estates Homeowners Association Inc	Richmond
Granger Utilities	Houston
Grant Road Pud	Cypress
Grantwood Water System	Houston
Greater East End Mgmt District	Houston
Green Trails Mud	Houston
Greens Parkway Mud	Houston
Greenspoint District	Houston
Greenwood Place Civic Club Inc	Houston
Greenwood Utility District	Baytown
Gulf Utility Service Inc	Spring
Harris County Flood Control District	Houston
Harris County Fwsd 1-A	Baytown
Harris County Fwsd 1-B	Highlands
Harris County Fwsd 27	Baytown
Harris County Fwsd 45	Houston
Harris County Fwsd 47	Channelview
Harris County Fwsd 51	Houston
Harris County Fwsd 58	Crosby
Harris County Fwsd 6	Channelview
Harris County Fwsd 61	Houston
Harris County Improvement District 3	Houston
Harris County Mud 1	Houston
Harris County Mud 102	Houston
Harris County Mud 104	Spring
Harris County Mud 105	Houston

Name	City
Harris County Mud 106	Houston
Harris County Mud 11	Spring
Harris County Mud 118	Houston
Harris County Mud 119	Houston
Harris County Mud 120	Houston
Harris County Mud 122	Houston
Harris County Mud 130	Houston
Harris County Mud 136	Houston
Harris County Mud 147	Houston
Harris County Mud 148	Houston
Harris County Mud 149	Houston
Harris County Mud 150	Houston
Harris County Mud 153	Houston
Harris County Mud 156	Sugar Land
Harris County Mud 157	Houston
Harris County Mud 158	Houston
Harris County Mud 16	Houston
Harris County Mud 162	Houston
Harris County Mud 165	Houston
Harris County Mud 166	Houston
Harris County Mud 167	Katy
Harris County Mud 168	Sugar Land
Harris County Mud 170	Houston
Harris County Mud 172	Houston
Harris County Mud 173	Houston
Harris County Mud 179	Houston
Harris County Mud 18	Houston
Harris County Mud 180	Mckinney
Harris County Mud 182	Houston
Harris County Mud 183	Houston
Harris County Mud 185	Houston
Harris County Mud 186	Houston
Harris County Mud 188	Houston
Harris County Mud 196	Houston
Harris County Mud 200	Houston
Harris County Mud 202	Houston
Harris County Mud 205	Houston
Harris County Mud 211	Houston
Harris County Mud 215	Houston
Harris County Mud 216	Houston
Harris County Mud 217	Houston
Harris County Mud 220	Houston
Harris County Mud 222	Houston
Harris County Mud 23	Houston
Harris County Mud 230	Houston
Harris County Mud 233	Houston
Harris County Mud 238	Houston

Name	City
Harris County Mud 239	Houston
Harris County Mud 24	Spring
Harris County Mud 248	Houston
Harris County Mud 249	Houston
Harris County Mud 25	Houston
Harris County Mud 250	Houston
Harris County Mud 255	Houston
Harris County Mud 257	Houston
Harris County Mud 26	Houston
Harris County Mud 261	Houston
Harris County Mud 264	Houston
Harris County Mud 273	Houston
Harris County Mud 275	Houston
Harris County Mud 276	Houston
Harris County Mud 278	Houston
Harris County Mud 280	Houston
Harris County Mud 281	Houston
Harris County Mud 282	Houston
Harris County Mud 284	Houston
Harris County Mud 285	Houston
Harris County Mud 286	Houston
Harris County Mud 287	Houston
Harris County Mud 290	Houston
Harris County Mud 304	Houston
Harris County Mud 316	Houston
Harris County Mud 321	Houston
Harris County Mud 322	Houston
Harris County Mud 33	Houston
Harris County Mud 341	Houston
Harris County Mud 342	Houston
Harris County Mud 344	Houston
Harris County Mud 345	Houston
Harris County Mud 346	Houston
Harris County Mud 354	Houston
Harris County Mud 355	Houston
Harris County Mud 359	Houston
Harris County Mud 36	Houston
Harris County Mud 360	Houston
Harris County Mud 361	Houston
Harris County Mud 364	Cypress
Harris County Mud 365	Cypress
Harris County Mud 366	Cypress
Harris County Mud 367	Spring
Harris County Mud 370	Houston
Harris County Mud 371	Houston
Harris County Mud 372	Houston
Harris County Mud 373	Seabrook

Name	City
Harris County Mud 374	Houston
Harris County Mud 381	Houston
Harris County Mud 382	Humble
Harris County Mud 383	Spring
Harris County Mud 386	Houston
Harris County Mud 387	Houston
Harris County Mud 389	Houston
Harris County Mud 390	Houston
Harris County Mud 391	Katy
Harris County Mud 393	Houston
Harris County Mud 396	Houston
Harris County Mud 397	Houston
Harris County Mud 399	Houston
Harris County Mud 400	Houston
Harris County Mud 401	Houston
Harris County Mud 403	Houston
Harris County Mud 404	Houston
Harris County Mud 405	Spring
Harris County Mud 407	Houston
Harris County Mud 411	Houston
Harris County Mud 416	Cypress
Harris County Mud 418	Houston
Harris County Mud 419	Houston
Harris County Mud 43	Spring
Harris County Mud 432	Houston
Harris County Mud 44	Houston
Harris County Mud 449	Houston
Harris County Mud 459	Houston
Harris County Mud 460	Houston
Harris County Mud 468	Houston
Harris County Mud 49	Houston
Harris County Mud 5	Houston
Harris County Mud 50	Houston
Harris County Mud 53	Houston
Harris County Mud 55	Houston
Harris County Mud 6	Houston
Harris County Mud 61	Houston
Harris County Mud 62	Katy
Harris County Mud 63	Houston
Harris County Mud 64	Katy
Harris County Mud 70	Houston
Harris County Mud 71	Houston
Harris County Mud 8	Houston
Harris County Mud 82	Spring
Harris County Mud 96	Houston
Harris County Municipal Management District 1	Houston
Harris County Utility District 14	Houston

Name	City
Harris County Utility District 15	Houston
Harris County Utility District 16	Houston
Harris County Wcid 1	Highlands
Harris County Wcid 109	Houston
Harris County Wcid 110	Spring
Harris County Wcid 113	Houston
Harris County Wcid 114	Spring
Harris County Wcid 116	Houston
Harris County Wcid 119	Houston
Harris County Wcid 132	Houston
Harris County Wcid 133	Houston
Harris County Wcid 136	Spring
Harris County Wcid 145	Houston
Harris County Wcid 155	Houston
Harris County Wcid 156	Houston
Harris County Wcid 157	Houston
Harris County Wcid 21	Channelview
Harris County Wcid 36	Houston
Harris County Wcid 50	Seabrook
Harris County Wcid 70	Crosby
Harris County Wcid 84	Houston
Harris County Wcid 91	Houston
Harris County Wcid 92	Spring
Harris County Wcid 96	Houston
Harris County Wcid 99	Spring
Harris County Wcid-Fondren Road	Houston
Harris-Fort Bend Counties Mud 3	Humble
Harris-Fort Bend Counties Mud 4	Katy
Harris-Fort Bend Counties Mud 5	Houston
Heatherloch Mud	Houston
H-M-W Sud	Hockley
Hoe Wsc	Tomball
Holiday Oaks Subdivision	Cypress
Hooks Mobile Home Park Ltd	Houston
Horsepen Bayou Mud	Houston
Houston Meadows Limited Partnership	Houston
Inline Development Corporation	Tomball
Intercontinental Wsc	Humble
Interstate Mud	Houston
Inverness Forest Improvement District	Tomball
Jackrabbit Road Pud	Houston
Johnston Utilities Inc	Tomball
K Lake Water System & Padok Utility	Houston
Katy-Hockley Corporation	Houston
Key Largo Utilities	Highlands
Kings Manor Mud	Kingwood
Kingsland Estates Wsc	Barker

Name	City
Kirkmont Mud	Houston
Klein Pud	Houston
Kleinwood Mud	Houston
Krebs Utilities Inc	Houston
La Porte Area Water Authority	La Porte
Lake Forest Utility District	Houston
Lake Mud	Baytown
Lakeville Water	Hemphill
Langham Creek Utility District	Houston
Lass Utility Service Company	Magnolia
Laterna Villa Utilities	Houston
Lincoln Square Water System	Houston
Longhorn Town Utility District	Houston
Louetta North Pud	Spring
Louetta Road Utility District	Spring
Luce Bayou Pud	Huffman
Malcomson Road Utility District	Tomball
Manvel Terrace Utilities Inc	Pearland
Mason Creek Utility District	Katy
Matco Utilities	Navasota
Mayde Creek Mud	Houston
Meadowhill Regional Mud	Spring
Memorial Hills Utility District	Houston
Memorial Mud	Sugar Land
Midtown Management District	Houston
Mission Bend Mud 1	Houston
Morton Road Mud	Houston
Mount Houston Road Mud	Houston
Mount Houston Utilities	Houston
Near Northwest Management District	Houston
Newport Mud	Houston
North Belt Utility District	Houston
North Channel Water Authority	Houston
North Green Mud	Houston
North Harris County Regional Water Authority	Houston
North Park Pud	Houston
Northampton Mud	Spring
Northeast Harris County Mud 1	Houston
Northgate Crossing Mud 1	Houston
Northgate Crossing Mud 2	Houston
Northgate Crossing Road Utility District	Spring
Northpointe Wcid	Houston
Northwest Freeway Mud	Houston
Northwest Harris County Mud 10	Cypress
Northwest Harris County Mud 12	Houston
Northwest Harris County Mud 15	Houston
Northwest Harris County Mud 16	Houston

Name	City
Northwest Harris County Mud 19	Spring
Northwest Harris County Mud 20	Houston
Northwest Harris County Mud 21	Houston
Northwest Harris County Mud 22	Houston
Northwest Harris County Mud 23	Spring
Northwest Harris County Mud 24	Houston
Northwest Harris County Mud 28	Spring
Northwest Harris County Mud 29	Houston
Northwest Harris County Mud 30	Spring
Northwest Harris County Mud 32	Houston
Northwest Harris County Mud 5	Houston
Northwest Harris County Mud 6	Houston
Northwest Harris County Mud 9	Houston
Northwest Park Mud	Houston
Northwest Water Systems Inc	Tomball
Northwood Mud 1	Houston
Nottingham Country Mud	Katy
Oakmont Public Utility District	Houston
Orange Grove Water Supply	Houston
P & B Water Corporation	Houston
Parkway Utility District	Houston
Pasadena El Cary Estates	Pasadena
Pine Bough Pud	Huffman
Pine Oak Water Company	Houston
Pitcairn Wsc	Spring
Ponderosa Forest Utility District	Houston
Port Of Houston Authority	Houston
Post Wood Mud	Spring
Professional Utility Service Incorporated	Humble
R & K Weiman Mhp Lc	Huntington Beach
Ralston Acres Wsc	Houston
Ramblewood Utility & Water Supply Corporation	Humble
Rankin Park Maintenance And Utilities Co Inc	Houston
Rankin Road West Mud	Houston
Reid Road Mud 1	Houston
Reid Road Mud 2	Houston
Remington Mud 1	Houston
Renn Road Mud	Houston
Ricewood Mud	Houston
Richey Road Mud	Houston
Rio Villa Water Supply Corporation	Houston
Rolling Creek Utility District	Katy
Rolling Fork Pud	Houston
Rosehill Ranchettes Water System	Houston
S W Utility Company	Pflugerville
Sagemeadow Utility District	Houston
Seller Water Company	Houston

Name	City
Sequoia Improvement District	Houston
Serenity Estate Utilities Llc	Humble
Shasla Pud	Spring
Sheldon Road Mud	Houston
Silver Ridge Water System	Tomball
South Taylor Lake Village Wsc	Houston
Southern Water Corp	Houston
Southwest Harris County Mud 1	Houston
Spanish Cove Subdivision	Houston
Spencer Road Pud	Houston
Spring Creek Forest Pud	Spring
Spring Creek Trails Water System	Conroe
Spring Meadows Mud	Houston
Spring West Mud	Houston
Suburban Utility Co	Spring
Sunbelt Fwsd	Houston
Swea Gardens Estates	Houston
T J & N Water Utility	Spring
Tall Pines Utility Inc	Houston
Tattor Road Mud	Spring
Terranova West Mud	Spring
The Commons Water Supply Inc	Conroe
The Joint Venture Of Fernco Lenco And Norco	Houston
Tidwell Wastewater Utility Llc	Houston
Timber Lane Utility District	Houston
Timbercrest Partners Llc	Spring
Timberlake Improvement District	Cypress
Tower Oak Bend Wsc	Houston
Trail Of The Lakes Mud	Humble
Ua Holdings 1994-5 Inc	Spring
Villa Utilities	Baytown
Village At Katy Development District	Katy
Waynewood Place Civic Association	Cypress
West Harris County Mud 1	Sugar Land
West Harris County Mud 10	Houston
West Harris County Mud 11	Houston
West Harris County Mud 14	Cypress
West Harris County Mud 15	Houston
West Harris County Mud 16	Houston
West Harris County Mud 17	Houston
West Harris County Mud 2	Katy
West Harris County Mud 4	Houston
West Harris County Mud 6	Houston
West Harris County Mud 7	Houston
West Harris County Mud 9	Houston
West Harris County Regional Water Authority	Houston
West Houston Airport Corporation	Houston

Name	City
West Memorial Mud	Katy
West Park Mud	Houston
Westador Mud	Tomball
Westchase District	Houston
Westfield Mhp Inc	Houston
Westlake Mud 1	Houston
White Oak Bend Mud	Houston
Willowbrook Water System	Houston
Windfern Forest Utility District	Houston
Windwood Water System Inc	Cypress
Winterhaven Homeowners Association Incorporated	Houston
Woodcreek Mud	Houston
Woodmark Water Lc	Houston
City Of Buffalo	Buffalo
City Of Centerville	Centerville
City Of Jewett	Jewett
City Of Leona	Leona
City Of Marquez	Marquez
City Of Normangee	Normangee
City Of Oakwood	Oakwood
Concord Robbins Wsc	Concord
East Cedar Creek Water System	Buffalo
Flo Community Wsc	Buffalo
Hilltop Lakes Wsc	Normangee
Lake Limestone Coves Water System	Marquez
Moody Land Company	Centerville
Saint Paul Shiloh Timesville Wsc	Oakwood
Southeast Wsc	Centerville
West Cedar Creek Water System	Buffalo
Ames Minglewood Wsc	Liberty
City Of Cleveland	Cleveland
City Of Daisetta	Daisetta
City Of Dayton	Dayton
City Of Dayton Lakes	Dayton
City Of Devers	Devers
City Of Liberty	Liberty
Clear Water Woods Property Owners Association	Rye
Davis Bayou Service Company Inc	Cleveland
Gum Island Utility Co	Dayton
Hardin Wsc	Hardin
Hunters Cove Section 1 Wsc	Dayton
Kelley Well Service	Crosby
Liberty County Drainage District 4	Devers
Liberty County Wcid 1	Dayton
Liberty County Wcid 5	Liberty
Liberty County Wcid 6	Liberty
Mercy Wsc	Cleveland

Name	City
Old River Drainage District 1-Liberty County	Dayton
Pine Meadows Water Supply	Shepherd
Raywood Water Supply Corporation	Raywood
Riverboat Bend Trailer Park	Livingston
South Central Water Company	Houston
South Cleveland Wsc	Cleveland
Southern Horizons Development	Splendora
Tarkington Sud	Cleveland
Whitaker Construction Co	Dayton
Woodcreek Water Corp Of Liberty County	Mont Belvieu
Woodland Hills Water Company	Dayton
City Of Madisonville	Madisonville
City Of Midway	Midway
Madison County Wsc	Madisonville
North Zulch Mud	North Zulch
Advantage Realty Partners Ltd	Conroe
C & R Water Supply Inc	Willis
Caney Creek Utilities Inc	Montgomery
Cape Malibu Wsc	Willis
Chateau Woods Mud	Conroe
City Of Conroe	Conroe
City Of Cut And Shoot	Cut And Shoot
City Of Magnolia	Magnolia
City Of Montgomery	Montgomery
City Of Oak Ridge North	Conroe
City Of Panorama Village	Conroe
City Of Shenandoah	Spring
City Of Splendora	Splendora
City Of Willis	Willis
City Of Wood Branch Village	New Caney
Clovercreek Mud	Houston
Conroe Bay Civic Association	Willis
Corinthian Point Mud 2	Houston
Creekwood Utilities	Conroe
Crystal Springs Water Company Inc	Porter
Cypresswood Estates	Waller
Decker Utilities	Tomball
Del Lago Estates Wsc	Conroe
Diamond Head Wsc	Montgomery
DI Utilities Inc	Montgomery
Dobbin Plantersville Wsc	Plantersville
Domestic Water Company	Conroe
East Montgomery County Improvement District	Houston
East Montgomery County Mud 1	New Caney
East Montgomery County Mud 3	Houston
East Montgomery County Mud 4	Houston
East Montgomery County Mud 6	Katy

Name	City
East Montgomery County Mud 7	Houston
Eastwood Hills Subdivision Water & Wastewater Treatment Faci	Southfield
Enviro-Management	Spring
Everett Square Inc	Conroe
Far Hills Utility District	Willis
Flamingo Lake Lot Owners Association	Montgomery
Grand Oaks Mud	Sugar Land
Havenshire Subdivision Water System	Spring
Highline Oaks Water Utility	Conroe
Keenan Wsc	Montgomery
Lake Bonanza Wsc	Willis
Lake Forest Falls Inc	Conroe
Lake Lorraine Civic Organization	Montgomery
Lake South Water Supply Corporation	Conroe
Lakeland Section Four Civic Club	The Woodlands
Lazy River Improvement District	Houston
Lone Star Gcd	Conroe
M S E C Enterprises Inc	Navasota
Meachen Meadows Subdivision Water System	Grangerland
Monarch Utilities I Lp	Pflugerville
Montgomery County Drainage District 10	Houston
Montgomery County Drainage District 6	Houston
Montgomery County Mud 107	Houston
Montgomery County Mud 111	Houston
Montgomery County Mud 115	Houston
Montgomery County Mud 15	Conroe
Montgomery County Mud 16	Splendora
Montgomery County Mud 18	Montgomery
Montgomery County Mud 19	Houston
Montgomery County Mud 36	Houston
Montgomery County Mud 39	Houston
Montgomery County Mud 40	Houston
Montgomery County Mud 42	Houston
Montgomery County Mud 46	Houston
Montgomery County Mud 47	Houston
Montgomery County Mud 56	Porter
Montgomery County Mud 6	Houston
Montgomery County Mud 60	Houston
Montgomery County Mud 67	Houston
Montgomery County Mud 7	Houston
Montgomery County Mud 8	Houston
Montgomery County Mud 83	Houston
Montgomery County Mud 84	Houston
Montgomery County Mud 88	Houston
Montgomery County Mud 89	Houston
Montgomery County Mud 9	Montgomery

Name	City
Montgomery County Mud 90	Houston
Montgomery County Mud 92	Houston
Montgomery County Mud 94	Houston
Montgomery County Mud 95	Houston
Montgomery County Mud 96	Houston
Montgomery County Mud 98	Houston
Montgomery County Mud 99	Houston
Montgomery County Utility District 2	Houston
Montgomery County Utility District 3	Houston
Montgomery County Utility District 4	Houston
Montgomery County Wcid 1	Willis
Montgomery Place Water System Inc	Conroe
Mt Pleasant Village Water Supply	Navasota
Oak Hill Estates Water Co	Conroe
Old Tamina Wsc	The Woodlands
Orchard Crossing	Conroe
Paradise Cove Water System	Houston
Patton Village Water Co Inc	Spring
Peach Creek Dam & Lake Club Inc	Splendora
Pine Knob Estates Water	Houston
Pine Lake Wsc	Conroe
Pinehurst Decker Prairie Wsc	Houston
Point Aquarius Mud	Spring
Porter Mud	Porter
Porter Sud	Porter
Quadvest Inc	Tomball
Ranch Utilities Inc	Tomball
Rayford Road Mud	Houston
Richardson Gary	Willis
River Plantation Mud	Conroe
Riverwalk Incorporated	Spring
Roman Forest Consolidated Mud	New Caney
Roman Forest Pud 3	New Caney
Saddle & Surrey Acres Wsc	Montgomery
San Jacinto River Authority	Conroe
San Jo Utilities	Willis
Southern Montgomery County Mud	Spring
Spring Creek Utility District	Spring
Stanley Lake Mud	Montgomery
Stone Hedge Utility Co Inc	Spring
T & I Taylor Inc	Spring
T & W Water Service Company	Conroe
Teas Estate Homeowners Association	Conroe
Texas National Mud	Willis
The Woodlands Metro Center Mud	Houston
The Woodlands Mud 2	Houston
Town Of Cut & Shoot	Cut And Shoot

Name	City
Town Of Woodloch	Conroe
Vista Verde Water Systems Inc	Spring
Wagner Services	Willis
Walnut Cove Wsc	Willis
Westwood North Wsc	Magnolia
White Oak Utilities Inc	Conroe
White Oak Wsc	Houston
Wood Trace Mud 1	Houston
Woodland Lakes Wsc	Magnolia
Woodland Oaks Utility Company Inc	Conroe
Canyon Park Poa Inc	Onalaska
City Of Corrigan	Corrigan
City Of Goodrich	Goodrich
City Of Livingston	Livingston
Dallardsville Segno Wsc	Dallardsville
Damascus-Stryker Wsc	Corrigan
Fountain Lake Owners Wsc	Livingston
Johnson Utilities Inc	Livingston
Lake Livingston Water Supply & Sewer Service Corp	Livingston
Leggett Wsc	Livingston
Mason Lake Water System	Livingston
Moscow Wsc	Moscow
Onalaska Wsc	Onalaska
Pixley Water Works	Goodrich
Polk County Fwsd 2	Onalaska
Providence Wsc	Livingston
Pure Utilities Llc	Livingston
R C Wsc	Livingston
Romark Utility Company	Livingston
Shiloh Ridge Water System	Livingston
Soda Wsc	Livingston
Tempe Wsc 1	Livingston
Texas Landing Utilities	Onalaska
Texas Water Supply	Livingston
Utili Tec Water Resources Inc	Austin
Woods Creek Wsc	Livingston
Yaupon Cove Water System Inc	Conroe
Youngs Water System	Goodrich
Camilla Coves Water System	Coldspring
Camilla Wsc	Coldspring
Cape Royale Utility District	Coldspring
City Of Shepherd	Shepherd
Dodge Oakhurst Wsc	Dodge
Emerald Utilities Inc	Houston
Lake Waterwheels Property Owners Association Inc	Shepherd
Lakeview Hills Property Owners Assn	Coldspring
One Five O Wsc	New Waverly

Name	City
P B & S C Water Supply Corporation	Point Blank
San Jacinto Wsc	Coldspring
Waterwood Mud 1	Houston
Wildwood Circle Property Owners Association Inc	Shepherd
Apple Springs Wsc	Apple Springs
Centerville Wsc	Groveton
City Of Groveton	Groveton
City Of Trinity	Trinity
Frisbys Landing Inc	Trinity
Glen Haven Utility Co	Trinity
Glendale Wsc	Trinity
Pennington Wsc	Pennington
Trinity Rural Wsc	Trinity
Westwood Shores Mud	Trinity
Woodlake Josserand Wsc	Woodlake
Bluebonnet Gcd	Navasota
City Of Huntsville	Huntsville
City Of New Waverly	New Waverly
Hui Enterprises	Conroe
Lake Livingston Heights Wsc	Riverside
Phelps Sud	Huntsville
Riverside Water Supply Corporation	Riverside
Shorewood Forest Water System	Riverside
Waterco Incorporated	Conroe
Watson Lakes Wsc	Huntsville
Whispering Pines Lake Water System	New Waverly
Beacon Estates Wsc	Brookshire
Brookshire Katy Drainage District	Katy
Brookshire Municipal Water District	Brookshire
Brookshire Mwd	Brookshire
City Of Hempstead	Hempstead
City Of Prairie View	Prairie View
City Of Waller	Waller
Hammond Mound Utilities Inc	Houston
Pattison Wsc	Pattison
Rosehill Utilities Inc	Cypress
Waller Country Club Estates Inc	Waller
Brazoria County Fwsd 1	Damon
Brazoria County Mud 2	League City
Fort Bend County Mud 42	Missouri City
Harris County Improvement District 1	Houston
Harris County Mud 163	Houston
Harris County Mud 163	Houston
Harris County Mud 208	Houston
Harris County Mud 358	Hockley
Harris County Wcid 116	Houston
Mills Road Mud	Houston

Name	City
Prestonwood Forest Utility District	Houston
Hull Fwsd	Hull

Mailouts to Water Rights Holders

Name	City
177 Lake Estates Assn Inc	Montgomery
Acme Brick Company	Sealy
Aes Western Power Lic	Pasadena
Agrifos Fertilizer Inc	Pasadena
Jacqueline H G Albrecht Et Al	Houston
Weldon Alders	Dayton
Weldon Alders	Dayton
Robert L Alexander	Alvin
Alvin Golf & Country Club	Alvin
American Rice Growers Coop Assn	Dayton
Arkema Inc	Houston
Arrowhead Lakes Prop Owners Assn	Willis
Kenneth H Babcock Et Ux	New Ulm
Rex C Bailey Jr Et Al	Angleton
Solomon Wesley Barrow Et Al	Anahuac
Barrow Ranches	Anahuac
Charles A Bates Et Ux	Baytown
Baywood Country Club	Pasadena
Bcd Services Inc	Houston
G M Becker	Hempstead
City Of Bellaire	Bellaire
Jim Best	Daisetta
Bieri Farm Inc	Angleton
John M Blackwell	Beaumont
Bluegreen Southwest One Lp	Magnolia
Michael H Bonini	Houston
Brae/Burn Country Club	Houston
Brazos River Authority	Waco
Brazos River Authority	Waco
Brazos River Authority	Waco
Brazos River Club	Houston
Brazosport Water Authority	Lake Jackson
Brookhill Corporation	Brenham
A Reese Brown	Liberty
Stephen T Brown Et Al	West Columbia
Brown & Root Inc	Houston
Brown Brothers Farm	Anahuac
Brown Foundation Inc	Houston
Donald Joe Bulanek Et Al	Danbury
C I A Hidden Forest Inc	Montgomery
Cajun Gourmet Llc	Sugar Land
Campbell Concrete & Materials Lp	Thompsons
Cape Conroe Ltd	Houston
Mary Ann Carrico	Houston
Mattie K Carter Trust (Carter Ranch)	Fort Worth

Name	City
Cedar Bayou Ltd	Houston
The County Of Chambers	Anahuac
Chambers-Liberty Cos Nav District	Anahuac
Chaparral Recreation Association	Texas City
Chevron Phillips Chemical Co Lp	Pasadena
Chevron Phillips Chemical Co Lp	Sweeny
Cinco Ranch East Development	Houston
Clt Properties Inc	West Columbia
Coastal Bend Prop Dev Llc	Friendswood
W J Coburn	Huntsville
Conocophillips Co	Sweeny
Conocophillips Co	Sweeny
Conocophillips Co	Sweeny
Conroe Country Club	Conroe
Conroe Creosoting Company	Conroe
Cooper'S Marine Ser Inc	Channelview
John R & Ruth Coulter	East Bernard
Cove Creek Corporation	Houston
Martha A Crouch	Alvin
Emmet P Crow Jr	Houston
Crown Oaks Property Owners Association	The Woodlands
Price & Ellen V Daniel Trustee	Liberty
Cleveland Davis Iii Et Al	Houston
Deer Lake Lodge Property Owners	Montgomery
City Of Deer Park	Deer Park
Devers Canal Rice Producrs Assn Inc	Devers
Jerry Devillier Et Al	Winnie
Dixie Land Corporation	Livingston
Dow Chemical Company	Houston
Dow Chemical Company	Houston
T E Duke	Livingston
Charles G Dunwoody Jr	Houston
Ebco Land Development Co Ltd	Houston
Ebco Land Development Co Ltd	Houston
Ebco Land Development Co Ltd	Houston
Ebco Land Development Co Ltd	Houston
Edmonds Brothers Farms	Anahuac
William S Edwards	Stowell
Elkins Lake Recreation Corporation	Huntsville
Bobby Jack Enloe Et Ux	Montgomery
Equistar Chemicals Lp	Bay City
M B Etheredge	Huntsville
Ethyl Corporation	Pasadena
A Farrer Et Al	Angleton
Farther Point Property Owners Association Inc	Houston
Bess N Fish	Houston
Jewel Fitzgerald	Anahuac

Name	City
Fkm & Luel Partnerships Ltd	Bellaire
Flamingo Lake Lot Owners Assn	Montgomery
Marian W Fleming	Houston
Fort Bend County Drainage District	Rosenberg
Fort Bend County Texas	Richmond
Fort Bend County Levee I D No 11	Houston
Fort Bend County Levee I D No 11	Houston
Fort Bend County Wcid 1	Sugar Land
Fort Bend Flood Control Wsc	Houston
Eileen Fowler Attorney Et Al	Houston
Fpl Farming Ltd	Houston
Fpl Farming Ltd	Houston
Harold & Jesse Freeman	Katy
Frontier Lakes Property Owners	Willis
Fvl Ltd	Houston
Galveston-Houston Co	Waller
Garrett Ranch Inc	Danbury
George & Anastasia Mcinnis Living Trust 1999	Upland
Gibbs Brothers And Company	Huntsville
Gin City Land Company Inc	Humble
Gin City Land Company Inc	Humble
Louise Barrow Gorton	Anahuac
Dr Frank J Grady	Lake Jackson
Great Lakes Inc	West Columbia
Greensport/Ship Channel Partners Lp	Houston
Gulf Coast Portland Cement Co	Houston
Gulf Coast (Galveston County) Water Authority	Texas City
Gulf Coast (Galveston County) Water Authority	Texas City
Gulf Coast Water Authority	Texas City
Gulf Coast Water Authority	Texas City
Gulf Coast Water Authority	Texas City
Gulf States Utilities Company	Willis
F E Guthrie Et Al	Dayton
Charles & Paul Haidusek	Devers
Jett Hankamer Et Al	Hankamer
Willie Harcrow	Fairfield
Harris Co Flood Control District	Houston
Harris Co Flood Control District	Houston
Harris County	Houston
Harris County (Precinct One)	Houston
Howard T Harstad	Huntsville
Heath Branch Fishing Club	Huntsville
Edith Smith Hebert	Beaumont
Glenn Hegar Et Al	Hockley
Henderson Partners Ltd	Devers
Hewlett-Packard Company	Palo Alto
Hilcorp Energy I Lp Et Al	Houston

Name	City
Hilltop Lakes Resort City	Hilltop Lakes
C R Hocott Trustee Et Al	Tomball
Holiday Lake Estates Civic Club Inc	Goodrich
James Earl Hoot	Brazoria
Horizon Land & Cattle Company	Flynn
Houston Country Club	Houston
City Of Houston Water Division	Houston
City Of Houston Water Division	Houston
City Of Houston Water Division	Houston
J S Hulon	Willis
Indigo Lake Estates Property Owners Assoc Inc	Houston
Innovene Usa Llc	Alvin
Inwood Forest Golf & Country Club	Houston
John R & J W Isaacs	Alvin
J V 3 Inc	Freeport
Ocie R Jackson	Anahuac
Lake Jackson Assn	Lake Jackson
Thomas G Jameson	Houston
W E Jenkins Jr Et Al	Hankamer
Jned Land Co Ltd	Danbury
John Russell Isaacs Co-Trustee Et Al	Alvin
Joint Texas Division Of	Fort Worth
Charles T Jones Et Al	Winnie
Lenoir M Josey Inc	Houston
Lenoir M Josey Inc	Houston
Katy Prairie Conservancy	Houston
Katy Prairie Conservancy Et Al	Houston
W C Kelly Jr Trustee	San Antonio
Charles W Kennedy Iii Et Al	Crockett
Kingwood Country Club Inc	Kingwood
Kingwood Lakes Community Assn Inc	Kingwood
Kirby Lake Development Ltd	Seabrook
Kmz Limited Partnership	Danbury
Knights Forest Prop Owners Assn	Hardin
Kocide Corporation	Houston
Anna Kolancy	Danbury
Koll Northstar Houston Oaks Lp	Newport Beach
Albert Kuchar	Danbury
Rodney A Kuchar Jr Et Ux	Pearland
Weldon S Laas Et Al	Brookshire
Don Wesley Lagow Et Al	Anahuac
Don Wesley Lagow Et Al	Anahuac
Lake Bonanza Prop Owners Assn	Montgomery
Lake Conroe Forest Property	Montgomery
Lake Forest Falls Inc	Conroe
Lake Forest Lodge Inc	Conroe
Lake Waterwheels Prop Owners Assn	Shepherd

Name	City
Lake Woodlands Property Owners Association Inc	The Woodlands
Lakecroft Incorporated	Newark
The Lakes Limited	Houston
Lakeside Club	Houston
Lakeside Country Club	Houston
Lakeside Village Subdivision	Livingston
Las Lomas Ranch Inc	Buffalo
Raymond Le Compte Et Al	Danbury
City Of League City	League City
A P Leonards	Houston
Lipar Group Inc	Magnolia
Louisiana-Pacific Corporation	Winnsboro
C T Lowrimore Et Al	Huntsville
Lsf Development Corp	League City
City Of Madisonville	Madisonville
Magellan Terminals Holdings Lp	Tulsa
Magnolia Bend Property Owners Assn	Conroe
Joe Manning Jr	Houston
R T Marshall Trustee	Houston
Jess Matthews Jr Et Al	Winnie
Donald R Maxwell Et Al	Devers
George W Maxwell	Devers
Beverly T Mcdonald Et Al	Houston
W J Mcknight Estate	Conroe
Mcrae Lake Civic Imp Assn	Cut And Shoot
Stephen & Louis Meche	Devers
Memorial Park Golf Course	Houston
John Middleton	Houston
John G Middleton Et Al	Liberty
Burtice Miller	Conroe
City Of Missouri City	Missouri City
Wayne Morris Et Ux	Anahuac
Mount Pleasant Lake Subdivision Assn Inc	Montgomery
Billy E Murff	Crosby
The Museum Of Fine Arts	Houston
The Nature Conservancy	San Antonio
Lester Neidigk	Tomball
David N Nelson Et Al	Bellville
Donald G Nelson Et Al	Anahuac
Gene A Nelson Et Al	Anahuac
New Millennium Homes	Conroe
City Of Normangee	Normangee
Nrg Texas Power Llc	Houston
Nrg Texas Power Llc	Houston
Nrg Texas Power Llc	Houston
Nrg Texas Power Llc	Houston
Nrg Texas Power Llc	Houston

Name	City
Oiltanking Houston L P	Houston
Olympia Realty Corporation	Trinity
Herbert Oreschnigg	Liberty
Our Savior Lutheran Church	Houston
Oxy Vinyls Lp	Deer Park
City Of Panorama Village	Panorama Village
City Of Panorama Village	Panorama Village
Charles E Parsley Et Ux	Willis
Pearland Convalescent Center Inc	Pearland
City Of Pearland	Pearland
Pine Forest Country Club	Houston
Pine Lake Club Inc	Montgomery
Mozelle Pixley	Goodrich
Billy F & Janie M Price	Houston
Randy G Price Et Ux	Beaumont
Properties Of The Southwest Inc	Conroe
Properties Of The Southwest Inc	Conroe
Property Owners Of Ace Texas Inc	Ace
Property Owners Of Ace Texas Inc	Ace
Raymond J Punch Et Ux	Brazoria
The Randolph Co Et Al	Houston
Vernon Eugene Rhoton	Conroe
Riceland Properties Inc	Mer Rouge
Riceland Properties Inc	Mer Rouge
Riceland Properties Inc	Mer Rouge
C J Richardson & Wife	Trinity
Richfield Investment Corporation	Houston
Rio Cabeza Lc	Houston
River Oaks Country Club	Houston
Riverbrook Community Imp Assn	Conroe
Corbin J Robertson	Houston
Rolling Hills Property Owners Assn	Hempstead
City Of Rosenberg	Rosenberg
Rouse Houston Lp	Columbia
Royal Forest Colony Club Inc	Willis
Jere Ruff	Longview
Sam Houston State University	Huntsville
San Jacinto Barge Repair Inc	Highlands
San Jacinto Girl Scouts	Houston
San Jacinto River Authority	Conroe
San Jacinto River Authority	Conroe
San Jacinto River Authority	Conroe
San Jacinto River Authority	Conroe
San Jacinto River Authority	Conroe
San Jacinto River Authority	Conroe
Sand Supply	Thompsons
Larry J Schulgen Trustee	Houston

Name	City
James Scopel	Manvel
Roy A Seaberg Et Al	Dayton
Roy A Seaberg Et Al	Dayton
Roy A Seaberg Et Al	Dayton
Roy A Seaberg Et Al	Dayton
Thomas W Sellars Et Al	Conroe
Sequoia Golf Woodlands Llc	Newnan
Sequoia Golf Woodlands Llc	Newnan
Ralph Shuman	Angleton
Richard L Shuman	Honolulu
Ray Simpson & Wife	Spring
P B & Carolyn Smith	Spring
E M Smither Co	Huntsville
Solutia Inc	Alvin
Southwest Shipyard Lp	Channelview
Spanish Trail Land & Cattle Co Lp	Venice
Spindletop Bayou Farms Inc	Brenham
Spring Lake Improvement Assn	Conroe
Stagecoach Farms Civic Club	Pinehurst
Octavia F Stanley	Anahuac
State Of Texas Permanent School Fund	Austin
Sterling Chemicals Inc	Houston
Ray Stoesser Et Al	Dayton
Stoesser Farms Inc	Dayton
Stoesser Farms Inc	Dayton
Stoesser Farms Inc	Dayton
E C Stokley Trustee	Clute
Sunset Lake Club	Huntsville
Jay Charles Svoboda	Angleton
I J Talbot Trustee	Lake Jackson
Terrabrook Cinco Ranch Southwest Lp	Houston
Texas Agricultural Ext Service	College Station
Texas Dept Of Criminal Justice	Huntsville
Texas Dept Of Criminal Justice	Huntsville
Texas Dept Of Criminal Justice	Huntsville
Texas Dept Of Criminal Justice	Huntsville
Texas Dept Of Criminal Justice	Huntsville
Texas Genco Ii Lp	Houston
Texas Parks & Wildlife Dept	Bay City
Texas Parks & Wildlife Dept	Austin
Texas Parks & Wildlife Dept	Austin
Texas Parks & Wildlife Dept	Austin
Texas Parks & Wildlife Dept	Austin
Texas Parks & Wildlife Dept	La Porte
Texas Parks & Wildlife Dept	Austin
Texas Parks & Wildlife Dept	La Porte
Texas Parks & Wildlife Dept	Austin

Name	City
Texas Westmoreland Company	Jewett
Texas Westmoreland Company	Jewett
Thomas Lloyd Fahring Jr Family Trusts	Anahuac
Tigner Irrigation Company	Angleton
Tigner Irrigation Company	Angleton
Tnt Bass Inc	Danbury
The Blanche Todd Living Trust	San Antonio
Tri-Lake Estates Property Owners	Montgomery
Trinity Bay Conservation District	Anahuac
Trinity Plantation Inc Et Al	Collierville
Trinity River Authority Of Texas	Arlington
Troy Lake Incorporated	Missouri City
Twinwood Corporation Nv Et Al	Simonton
Texas Water Development Board	Austin
Us Department Of The Interior	Anahuac
Us Fish & Wildlife Service	Angleton
Us Fish & Wildlife Service	Angleton
Us Fish & Wildlife Service	Angleton
Us Fish & Wildlife Service	Angleton
Us Department Of The Interior	Anahuac
Us Department Of Energy	New Orleans
Us Department Of Agriculture	Lufkin
Valero Refining Co - Texas	Houston
Lieven J Van Riet Md	Houston
Mrs A P Van Winkle Et Al	Dallas
Velasco Drainage District	Clute
John D Vieman Et Al	Danbury
Gladys Kolacny Viktorin	Pearland
Vopak Terminal Deer Park Inc	Deer Park
Vopak Terminal Galena Park Inc	Galena Park
Vrazel Trust	Angleton
W S Edwards Family Lp	Stowell
Elmore P Watson Estate	Huntsville
Paul Weinman	Katy
Weisinger Estate	Conroe
Floyd A Wenzel & L S Sodalak	Crosby
Westwood Country Club Inc	Houston
Westwood Shores Inc	Trinity
Westwood Shores Inc	Trinity
Westwood Shores Poa Inc	Trinity
William C White Et Al	Stowell
Wiggins Land Co Of Texas Inc	Conroe
Wiggins Land Co Of Texas Inc	Conroe
Wiggins Land Co Of Texas Inc	Conroe
C H & Betty Jean Williamson	Waller
W J Winzer Jr Et Al	Winnie
W J Winzer Jr Et Al	Winnie

Name	City
W J Winzer Jr Et Al	Winnie
Paul Wleczyk Et Al	Rosenberg
Woodland Tracts Inc	Houston
Woodlands Commercial Properties Co Lp	The Woodlands
Woodland Lakes Civic Club Inc	Magnolia
Woodlands Land Development Co Lp	The Woodlands
Woodlands Land Development Co Lp	The Woodlands
Woodlands Land Development Co Lp	The Woodlands
Kenneth L Zwahr Et Ux	Danbury
Leona Zwahr	Danbury

Mailouts to City Mayors and County Judges

Name	Title	Political Area	City
Hon. Carolyn C. Bilski	County Judge	Austin County	Bellville
Hon. E. J. King	County Judge	Brazoria County	Angleton
Hon. Jimmy Sylvia, Jr.	County Judge	Chambers County	Anahuac
Hon. Robert Hebert	County Judge	Fort Bend County	Richmond
Hon. Jim Yarbrough	County Judge	Galveston County	Galveston
Hon. Ed Emmett	County Judge	Harris County	Houston
Hon. Byron Ryder	County Judge	Leon County	Centerville
Hon. Phil Fitzgerald	County Judge	Liberty County	Liberty
Hon. Art Henson	County Judge	Madison County	Madisonville
Hon. Alan B. Sadler	County Judge	Montgomery County	Conroe
Hon. John P. Thompson	County Judge	Polk County	Livingston
Hon. Fritz Faulkner	County Judge	San Jacinto County	Coldspring
Hon. Mark Evans	County Judge	Trinity County	Groveton
Hon. Robert D. Pierce	County Judge	Walker County	Huntsville
Hon. Owen Ralston	County Judge	Waller County	Hempstead
Hon. Gary Appelt	Mayor	City of Alvin	Alvin
Hon. John White	Mayor	City of Ames	Liberty
Hon. Guy Robert Jackson	Mayor	City of Anahuac	Anahuac
Hon. Patrick Henry	Mayor	City of Angleton	Angleton
Hon. Tom Tuffly	Mayor	City of Arcola	Arcola
Hon. Randy S. Taylor	Mayor	City of Bailey's Prairie	Angleton
Hon. Steve Leach	Mayor	City of Bayou Vista	Bayou Vista
Hon. Stephen DonCarlos	Mayor	City of Baytown	Baytown
Hon. Guido Persiani	Mayor	City of Beach City	Beach City
Hon. Kenneth Reid	Mayor	City of Beasley	Beasley
Hon. Cynthia Siegel	Mayor	City of Bellaire	Bellaire
Hon. Monte Richardson	Mayor	City of Bellville	Bellville
Hon. Raymond Cantu	Mayor	City of Bonney	Rosharon
Hon. Ken Corley	Mayor	City of Brazoria	Brazoria
Hon. Carles Kalkomey	Mayor	City of Brazos Country	Sealy
Hon. Joseph Vaughn	Mayor	City of Brookshire	Brookshire
Hon. Bruce Fundling	Mayor	City of Brookside Village	Brookside Village
Hon. Ken Stevens	Mayor	City of Buffalo	Buffalo
Hon. Derry Essary	Mayor	City of Bunker Hill Village	Houston
Hon. N. R. Goolsby	Mayor	City of Centerville	Centerville
			Clear Lake Shores
Hon. Vern Johnson	Mayor	City of Clear Lake Shores	
Hon. Jill Kirkonis	Mayor	City of Cleveland	Cleveland
Hon. Calvin Shiflet	Mayor	City of Clute	Clute
Hon. Pat Eversole	Mayor	City of Coldspring	Coldspring
Hon. Tommy Metcalf	Mayor	City of Conroe	Conroe
Hon. Grimes Fortune	Major	City of Corrigan	Corrigan
Hon. Lee Wiley	Mayor	City of Cove	Mont Belvieu
Hon. Lang Thompson	Mayor	City of Cut and Shoot	Cut and Shoot
Hon. Lynn Wells	Mayor	City of Daisetta	Daisetta
Hon. Fred Williamson	Mayor	City of Danbury	Danbury

Name	Title	Political Area	City
Hon. Steve Stephens	Mayor	City of Dayton	Dayton
Hon. Donna Rittenhour	Mayor	City of Dayton Lakes	Dayton
Hon. Wayne Riddle	Mayor	City of Deer Park	Deer Park
Hon. Edna Johnson	Mayor	City of Devers	Devers
Hon. Julie Masters	Mayor	City of Dickinson	Dickinson
Hon. Brad Emel	Mayor	City of El Lago	El Lago
Hon. Richard Vacek	Mayor	City of Fairchilds	Richmond
Hon. Larry McDonald	Mayor	City of Freeport	Freeport
Hon. David Smith	Mayor	City of Friendswood	Friendswood
Hon. James Roberts	Mayor	City of Fulshear	Fulshear
Hon. R. P. Bobby Barrett	Mayor	City of Galena Park	Galena Park
Hon. Lyda Ann Thomas	Mayor	City of Galveston	Galveston
Hon. Lori Thomas	Mayor	City of Goodrich	Goodrich
Hon. Troy Jones	Mayor	City of Groveton	Groveton
Hon. Lee Miller	Mayor	City of Hardin	Hardin
Hon. Sue Speck	Mayor	City of Hedwig Village	Houston
Hon. Michael Wolfe, Sr.	Mayor	City of Hempstead	Hempstead
Hon. Craig Gilbert	Mayor	City of Hillcrest Village	Alvin
Hon. Robin Border	Mayor	City of Hilshire Village	Houston
Hon. Lee Sander	Mayor	City of Hitchcock	Hitchcock
Hon. Charles Rushing	Mayor	City of Holiday Lakes	Angleton
Hon. Bill White	Mayor	City of Houston	Houston
Hon. Donald McMannes	Mayor	City of Humble	Humble
Hon. J. Dodson	Mayor	City of Hunters Creek Village	Houston
Hon. James Turner	Mayor	City of Huntsville	Huntsville
Hon. Alan Kuehn	Mayor	City of Industry	Industry
Hon. Robert C. Wall	Mayor	City of Iowa Colony	Iowa Colony
Hon. Mike Jackson	Mayor	City of Jacinto City	Houston
Hon. Victor Pierson	Mayor	City of Jamaica Beach	Galveston
Hon. Russell Hamley	Mayor	City of Jersey Village	Houston
Hon. Judi Kirkpatrick	Mayor	City of Jewett	Jewett
Hon. George Mitchell	Mayor	City of Jones Creek	Freeport
Hon. Don Elder	Mayor	City of Katy	Katy
Hon. Greg Collins	Mayor	City of Kemah	Kemah
Hon. Carolyn Jean Jones	Mayor	City of Kendleton	Kendleton
Hon. Keegan Johnson	Mayor	City of Kenefick	Dayton
Hon. Bob Sipple	Mayor	City of Lake Jackson	Lake Jackson
Hon. Larry Crow	Mayor	City of LaMarque	LaMarque
Hon. Alton Porter	Mayor	City of LaPorte	LaPorte
Hon. Jerry Shults	Mayor	City of League City	League City
Hon. Robert Nash	Mayor	City of Leona	Leona
Hon. Carl Pickett	Mayor	City of Liberty	Liberty
Hon. Mike Peters	Mayor	City of Liverpool	Liverpool
Hon. Ben R. Ogletree, Jr.	Mayor	City of Livingston	Livingston
Hon. Don F. Dean	Mayor	City of Madisonville	Madisonville
Hon. Jimmy Thornton	Mayor	City of Magnolia	Magnolia
Hon. Delores Martin	Mayor	City of Manvel	Manvel

Name	Title	Political Area	City
Hon. Stynette Clary	Mayor	City of Marquez	Marquez
Hon. Charles Jessup	Mayor	City of Meadows Place	Meadows Place
Hon. Pat Wakefield	Mayor	City of Midway	Midway
Hon. Allen Owen	Mayor	City of Missouri City	Missouri City
Hon. Nick Dixon	Mayor	City of Mont Belvieu	Mont Belvieu
Hon. Edith Moore	Mayor	City of Montgomery	Montgomery
Hon. Peggy Arisco	Mayor	City of Morgan's Point	Morgan's Point
Hon. Donald Matter	Mayor	City of Nassau Bay	Nassau Bay
Hon. Delbert Wendt	Mayor	City of Needville	Needville
Hon. Dan Underwood	Mayor	City of New Waverly	New Waverly
Hon. Tim Taylor	Mayor	City of Normangee	Normangee
Hon. (Vacant)	Mayor	City of North Cleveland	Cleveland
Hon. Fred O'Connor	Mayor	City of Oak Ridge North	Oak Ridge North
Hon. Vickie Lipsey Stroud	Mayor	City of Oakwood	Oakwood
Hon. Frank Joseph Landry	Mayor	City of Old River-Winfree	Mont Belvieu
Hon. Lew Vail	Mayor	City of Onalaska	Onalaska
Hon. Rodney Pavlock	Mayor	City of Orchard	Orchard
Hon. Clifford Guidry	Mayor	City of Oyster Creek	Oyster Creek
Hon. Howard L. Kravetz	Mayor	City of Panorama Village	Conroe
Hon. Johnny Isbell	Mayor	City of Pasadena	Pasadena
Hon. Bill Matthews	Mayor	City of Pattison	Pattison
Hon. Cecile White	Mayor	City of Patton Village	Splendora
Hon. Tom Reid	Mayor	City of Pearland	Pearland
Hon. Debra Ferris	Mayor	Town of Pine Island	Hempstead
Hon. Carol Fox	Mayor	City of Piney Point Village	Houston
Hon. Margie Krenek	Mayor	Village of Pleak	Richmond
Hon. T. W. Garrett	Mayor	City of Plum Grove	Splendora
Hon. Lillian Bratton	Mayor	City of Point Blank	Point Blank
Hon. Frank Jackson	Mayor	City of Prairie View	Prairie View
Hon. Rocky Morgan	Mayor	City of Quintana	Quintana
Hon. Hilmar G. Moore	Mayor	City of Richmond	Richmond
Hon. Sandra Boykin	Mayor	City of Richwood	Richwood
Hon. Frank Rich	Mayor	City of Riverside	Riverside
Hon. Floyd O. Jackson, Jr.	Mayor	City of Roman Forest	New Caney
Hon. Joe Gurecky	Mayor	City of Rosenberg	Rosenberg
Hon. Bobby Byars	Mayor	Town of San Felipe	San Felipe
Hon. Ralph Stenzel	Mayor	City of Santa Fe	Santa Fe
Hon. Robin Riley	Mayor	City of Seabrook	Seabrook
Hon. Russell Koym	Mayor	City of Sealy	Sealy
Hon. Becky Altemus	Mayor	City of Shenandoah	Shenandoah
Hon. Jerry Wade	Mayor Pro Tem	City of Shepherd	Shepherd
Hon. Jayo Washington	Mayor	City of Shoreacres	Shoreacres
Hon. Paul Sabrsula, Jr.	Mayor	City of Simonton	Simonton
Hon. Joe Soto	Mayor	City of South Houston	South Houston
Hon. Richard Lee Rothfelder	Mayor	City of Southside Place	Houston
Hon. Wayne Carley	Mayor	City of Splendora	Splendora
Hon. Michael Andrews	Mayor	City of Spring Valley	Houston

Name	Title	Political Area	City
Hon. Leonard Scarcella	Mayor	City of Stafford	Stafford
Hon. William Berger	Mayor	Town of Stagecoach	Stagecoach
Hon. David Wallace	Mayor	City of Sugar Land	Sugar Land
Hon. James Bedward	Mayor	City of Surfside Beach	Surfside Beach
Hon. Larry G. Piper	Mayor	City of Sweeny	Sweeny
Hon. Natalie O'Neill	Mayor	City of Taylor Lake Village	Taylor Lake Village
Hon. Matthew Doyle	Mayor	City of Texas City	Texas City
Hon. Freddie Newsome, Jr.	Mayor	Town of Thompsons	Thompsons
Hon. Charles Everts	Mayor	Village of Tiki Island	Galveston
Hon. Gretchen Fagan	Mayor	City of Tomball	Tomball
Hon. Lyle Stubbs	Mayor	City of Trinity	Trinity
Hon. Dwayne Hajek	Mayor	City of Waller	Waller
Hon. Tony Salazar	Mayor	City of Wallis	Wallis
Hon. Donna Rogers	Mayor	City of Webster	Webster
Hon. David Foster	Mayor	City of West Columbia	West Columbia
Hon. Bob Kelly	Mayor	City of West University Place	Houston
Hon. Leonard Reed	Mayor	City of Willis	Willis
Hon. Chuck Cardoza	Mayor	City of Woodbranch Village	New Caney
Hon. Diane Lincoln	Mayor	Town of Woodloch	Conroe

Mailouts to Regional Planning Groups

Name	Region	Affiliation	City
C. E. Williams	A	Panhandle GWCD	White Deer
Curtis Campbell	B	Red River Authority	Wichita Falls
Jim Parks	C	North Texas Municipal Water District	Wylie
Jim Thompson	D	-	Atlanta
Tom Beard	E	-	Alpine
John Grant	F	Colorado River Municipal Water District	Big Spring
Scott Mack	G	Mack & Cholopisa, DDS	Mexia
Kelley Holcomb	I	Angelina and Neches River Authority	Lufkin
Jonathan Letz	J	Kerr County	Kerrville
John Burke	K	Aqua Water Supply Corporation	Bastrop
Con Mims	L	Nueces River Authority	Uvalde
Glenn Jarvis	M	-	McAllen
Scott Bledsoe, III	N	Live Oak Underground WCD	Oakville
Harold P. Bo Brown	O	Texas Cattle Feeders	Lubbock
Harrison Stafford II	P	Jackson County	Edna